



Here you will find a copy of the recently produced Civic Addressing Map Book for the Municipality of Alexander.

Although a tremendous amount of effort has been put into providing you with as accurate a document as possible, there remains the possibility of inaccuracy. With this in mind, as you use the document, we would ask that you make note of any errors you find and follow up by advising the Municipality. You may forward any inaccuracies to [pwclerk@rmalexander.com](mailto:pwclerk@rmalexander.com)

When providing this information please include the following information:

1. The Map Page Number found on the bottom right-hand side of the Page; and
2. The Civic Address (Number and Street); and
3. Comments with respect to the error.

We hope the potential errors are minimal but a map book continues to be a 'work in progress'. It is through the information provided to us by the people who use the document that we can continually improve and correct any inaccuracies. Thanking you in advance for your assistance.



# Civic Addressing Map Book

## Rural Municipality of Alexander

Box 100, 1 Bouvier Trail, St. Georges MB R0E

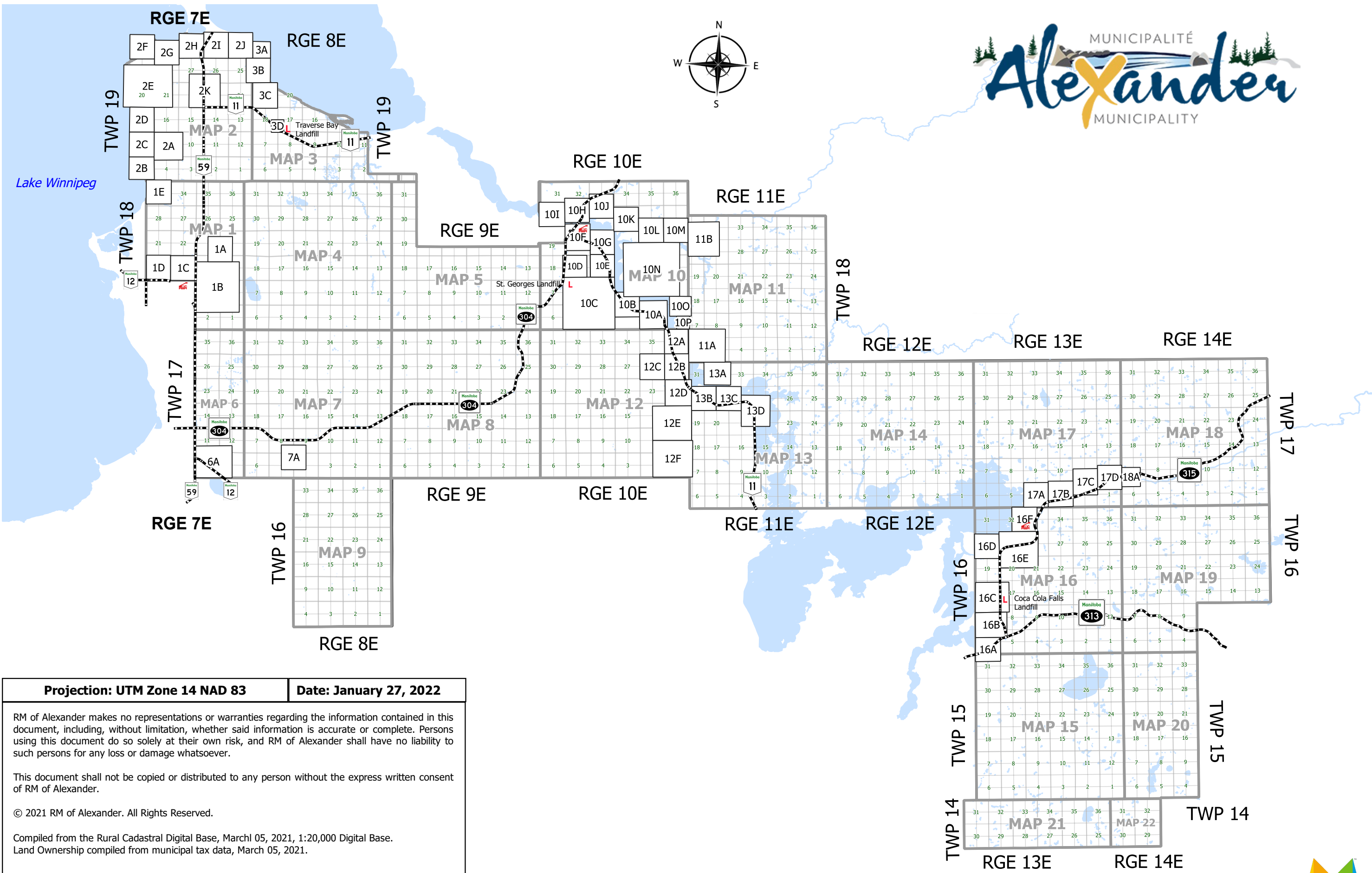
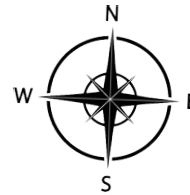
1V0

Phone: 204.367.6170

Fax: 204.367.2257

Email: [info@rmalexander.com](mailto:info@rmalexander.com)

**Date: January 27, 2022**



<b>Projection: UTM Zone 14 NAD 83</b>	<b>Date: January 27, 2022</b>
---------------------------------------	-------------------------------

RM of Alexander makes no representations or warranties regarding the information contained in this document, including, without limitation, whether said information is accurate or complete. Persons using this document do so solely at their own risk, and RM of Alexander shall have no liability to such persons for any loss or damage whatsoever.

This document shall not be copied or distributed to any person without the express written consent of RM of Alexander.

© 2021 RM of Alexander. All Rights Reserved.

Compiled from the Rural Cadastral Digital Base, March 05, 2021, 1:20,000 Digital Base.  
Land Ownership compiled from municipal tax data, March 05, 2021.

NOT RESPONSIBLE FOR ERRORS OR OMISSIONS

# Municipality of Alexander Street Index

Street	Location	Page
ALANNA RD	HILLSIDE BEACH	2G
ALDER DR	SUNSET BAY	16C
ALEXANDER DR	BELAIR/LESTER BEACH	2B
ALEXANDRA AVE	ALBERT BEACH	2I
ALICE CRES	CHEVREFILS DISTRICT	10H
ALICE WAY	POPLAR BAY	16D
ALLISON DR	BEAR PAW ESTATES	1C
AMBER BAY	HILLSIDE BEACH	2G
ANDERON RD	PINAWA BAY	16B
ANDERSON DR	ALBERT BEACH/TRAVERSE BAY	2J
ANDERSON DR	PINAWA BAY	16B
ANDERSON RD	BROADLANDS AREA	11A
ANNETTE AVE	ST. GEORGES	10E
ARMOUR ST N	POPLAR BAY	16F
ARMOUR ST S	POPLAR BAY	16F
ARNHOLD ST	GULL LAKE	6A
ASH ST	WHITE MUD FALLS	13B
ASPEN DR	SUNSET BAY	16C
ASPEN DR	HILLSIDE BEACH	2F
ASPEN PL	WHITE MUD FALLS	13B
ATEAH DR	ALBERT BEACH/TRAVERSE BAY	2J
AUGLEN PARK RD	POPLAR BAY	16D
AUGLEN PARK RD	POPLAR BAY	16E
AUGUSTA WAY	TRAVERSE BAY	2K
BALLYSHANNON RD	BELAIR	2D
BALMORAL BAY	HILLSIDE BEACH	2H
BANTRY BAY	BELAIR	2D
BAYVIEW CRES	TRAVERSE BAY	3A
BEACH RD	GREAT FALLS AREA	12D
BEACH RD	WHITE MUD FALLS	13B
BEACHWALK CRES	BELAIR/LESTER BEACH	2C
BEAR PAW TRAIL	BEAR PAW ESTATES	1C
BEAVER DAM RD	BELAIR/LESTER BEACH	1E
BEAVER DR	BIRD RIVER	17D
BELAIR RD	ALBERT, HILLSIDE, LESTER BEACH / BELAIR	2
BELAIR RD	BELAIR	2A
BELAIR RD	BELAIR/LESTER BEACH	2B
BELAIR RD	BELAIR/LESTER BEACH	2C
BELFAST AVE	HILLSIDE BEACH	2G
BERGEY DR	HILLSIDE BEACH	2F
BERRYWOOD BAY	HILLSIDE BEACH	2G
BILLY GOAT DR	ALBERT BEACH	2I
BIRCH AVE	BELAIR/LESTER BEACH	1E
BIRCH BAY	BELAIR/LESTER BEACH	2B
BIRCH PLACE	WHITE MUD FALLS	13B
BIRCH TRAIL	POPLAR BAY	16E
BIRCHWOOD PL	HILLSIDE BEACH	2G
BIRCHWOOD RD	HILLSIDE BEACH	2F
BIRCHWOOD RD	HILLSIDE BEACH	2G
BIRD RIVER RD	BIRD RIVER	18A

Street	Location	Page
BLUEBELL DR	BELAIR/LESTER BEACH	2C
BOISJOLI RD	EAST ST. GEORGES	10N
BOUVIER TRAIL	ST. GEORGES	10C
BRACKEN FALLS DR	WHITE MUD FALLS	13B
BRENDEN BAY	HILLSIDE BEACH	2G
BRIS COVE	TRAVERSE BAY	2K
BROADLANDS RD	BROADLANDS AREA	10O
BROADLANDS RD	BROADLANDS AREA	13A
BROADLANDS RD	BROADLANDS AREA	11A
BROADLANDS RD	EAST ST. GEORGES	10N
BROADLANDS RD	BROADLANDS AREA	10J
BROADLANDS RD	BROADLANDS AREA	10K
BROADLANDS RD	BROADLANDS AREA	10L
BROADLANDS RD	BROADLANDS AREA	10P
BROOK PL	HILLSIDE BEACH	2F
BRUNEAU RD	GREAT FALLS AREA	12B
BRUNEAU RD	GREAT FALLS AREA	12C
BURNTWOOD ST	BELAIR/LESTER BEACH	1E
CALARU CLIMB	BIRD RIVER	17C
CARLSON DR	BROADLANDS AREA	11A
CARLSON RD	BIRD RIVER	17C
CARLSON RD	BIRD RIVER	17D
CAROL DR	BELAIR/LESTER BEACH	2B
CARON BAY N	ST. GEORGES	10E
CARON BAY S	ST. GEORGES	10E
CARTER CRES	GREAT FALLS	13D
CARTER CRES E	GREAT FALLS	13D
CARTER CRES N	GREAT FALLS	13D
CARTER CRES W	GREAT FALLS	13D
CAT TAIL DR	BIRD RIVER	17C
CAT TAIL DR	BIRD RIVER	17B
CATON ST	GREAT FALLS	13D
CEDARWOOD RD	PINAWA BAY	16A
CHARLES BAY	TRAVERSE BAY	3C
CHARLES BAY	TRAVERSE BAY	3B
CHATEAUGUAY RD	ST. GEORGES	10E
CHEVREFILS RD	ST. GEORGES	10B
CHICKADEE LANE	HILLSIDE BEACH	2F
CHRISTOPHER RD	ALBERT BEACH	2I
CLARA AVE	ST. GEORGES	10E
CLIFF RD W	BELAIR/LESTER BEACH	1E
CLIFTON PL	ALBERT BEACH	2I
CLONAKILTY BAY	BELAIR	2D
COLTONWOOD DR	ALBERT BEACH/TRAVERSE BAY	2J
COMFORT COVE	BIRD RIVER	17B
COMMARTIN RD	EAST ST. GEORGES	10N
CONRAD CAYA RD	GREAT FALLS AREA	12D
CONWAY RD	BEAR PAW ESTATES	1C
CORNALS CLOSE	SILVER FALLS	12A
COUNTRY RD	ALBERT BEACH/TRAVERSE BAY	2J

Street	Location	Page
COUNTRY RD	TRAVERSE BAY	3B
CRANE DR	BIRD RIVER	17D
DAN AVE	BELAIR/LESTER BEACH	2B
DANIEL DR	BELAIR/LESTER BEACH	2C
DANWICH DR	ALBERT BEACH/TRAVERSE BAY	2J
DAVID AVE	POPLAR BAY	16D
DAVID AVE	HILLSIDE BEACH	2G
DAVID DR	TRAVERSE BAY	3C
DAVID DR	TRAVERSE BAY	3B
DEER ST	ALBERT BEACH	2I
DIA DR	HILLSIDE BEACH	2G
DIANE CRES	POPLAR BAY	16D
DIANE DR	BELAIR/LESTER BEACH	2C
DONEGAL BAY	BELAIR	2D
DONNA DR	BELAIR/LESTER BEACH	2C
DOROTHY ST	BELAIR/LESTER BEACH	1E
DOUGLAS DR	BELAIR/LESTER BEACH	2C
DRIFTWOOD BAY	ALBERT BEACH	2I
DU CAP BAY	ST. GEORGES	10E
DU CAP RD	ST. GEORGES	10E
DUPONT BAY	EAST ST. GEORGES	10N
DUSTIN DR	HILLSIDE BEACH	2H
DUSTIN DR	HILLSIDE BEACH	2G
DYKE RD	GREAT FALLS	13D
EAST COVE	PINAWA BAY	16B
EASTLAND DR	TRAVERSE BAY	3B
EDITH RD	BELAIR/LESTER BEACH	1E
ELIZABETH ST	TRAVERSE BAY	3C
ELIZABETH ST	TRAVERSE BAY	3B
ELM ST	WHITE MUD FALLS	13C
ELM ST	WHITE MUD FALLS	13B
ELSIE ST	POPLAR BAY	16F
EPHREM RD	POWVIEW TO SILVER FALLS / CHEVREFILS	10
EPHREM RD	EAST ST. GEORGES	10N
ESTATE DR	HILLSIDE BEACH	2F
ESTATE DR	HILLSIDE BEACH	2G
EVELYN PL	PINAWA BAY	16B
FAIRHAVEN RD	ALBERT, HILLSIDE, LESTER BEACH / BELAIR / TB	2
FAIRHAVEN RD	ALBERT BEACH	2I
FAIRHAVEN RD	ALBERT BEACH/TRAVERSE BAY	2J
FATIMA RD	STEAD AREA	8
FERGUSON CRES	GREAT FALLS	13D
FEY RD	JACKFISH LAKE	1B
FEY RD	BEAR PAW ESTATES	1C
FIFTH ST	PINAWA BAY	16B
FIRST AVE	BELAIR/LESTER BEACH	1E
FIRST ST	PINAWA BAY	16B
FLETT'S POINT RD	ST. GEORGES	10G
FLETT'S POINT RD	POWVIEW AREA TO ST. GEORGES	10F
FOURTH ST	PINAWA BAY	16B

# Municipality of Alexander Street Index

Street	Location	Page
GAGNE AVE	ST. GEORGES	10E
GALWAY BAY	BELAIR	2D
GEORGE DR	POPLAR BAY	16D
GERTNER PLACE	TRAVERSE BAY	3A
GLEN ABBEY COVE	TRAVERSE BAY	2K
GLENN OAKES PLACE	WHITE MUD FALLS	13B
GRAND PINES DR	TRAVERSE BAY	2K
GRAND ZEPHYR PROM	ST. GEORGES	10E
GRANITE COVE	BELAIR	2D
GRANITE POINT RD	GREAT FALLS	13D
GREAT FALLS RD	GREAT FALLS	13D
GREEN ST	BELAIR/LESTER BEACH	1E
GRIZZLY BAY	BEAR PAW ESTATES	1C
GUFFEI DR	BELAIR	2A
GWEEBARRA BAY	BELAIR	2D
HANOVER BAY	HILLSIDE BEACH	2H
HARRY CRAIG RD	HILLSIDE BEACH	2G
HAY RD	TRAVERSE BAY	3C
HAZELWOOD DR	PINAWA BAY	16B
HEATHWOOD DR	ALBERT BEACH/TRAVERSE BAY	2J
HILL RD	BIRD RIVER	18A
HILLCREST RD	HILLSIDE BEACH	2G
HILLSIDE BEACH RD	HILLSIDE BEACH	2H
HILLSIDE BEACH RD	HILLSIDE BEACH	2F
HILLSIDE BEACH RD	HILLSIDE BEACH	2G
HILLSIDE POINT RD	HILLSIDE BEACH	2F
HILLSIDE POINT RD	HILLSIDE BEACH	2G
HILLSIDE RD	HILLSIDE BEACH	2G
HILLVIEW ST	BELAIR/LESTER BEACH	1E
HONDA LANE	BROADLANDS AREA	10K
HUBBARD CRT	BELAIR/LESTER BEACH	1E
HUGH RD	BIRD RIVER	17D
IRONWOOD POINT RD	HILLSIDE BEACH	2E
JACKFISH LAKE RD	JACKFISH LAKE	1B
JACKPINE HIKE	BIRD RIVER	17C
JAMES BAY	TRAVERSE BAY	3C
JAMES BAY	TRAVERSE BAY	3B
JAMES RD	POPLAR BAY	16D
JAMIE ROTH RD	BELAIR	2A
JEAN PAUL CAYA RD	GREAT FALLS AREA	12F
JENNIFER BAY	TRAVERSE BAY	3B
JOEY WAY	POPLAR BAY	16D
JOHNNYS DR	BELAIR/LESTER BEACH	2B
JUNCTION RD	BELAIR/LESTER BEACH	1E
KAETHES COVE	BELAIR/LESTER BEACH	2B
KARLA BAY	HILLSIDE BEACH	2G
KATHERINE BAY	HILLSIDE BEACH	2G
KENMARE BAY	BELAIR	2D
KENT BAY	HILLSIDE BEACH	2H

Street	Location	Page
KEYSTONE HEIGHTS	PINAWA BAY	16A
KEYSTONE HEIGHTS	PINAWA BAY	16B
KINGS BAY	HILLSIDE BEACH	2H
KIRKLAND WAY	GRAND BEACH	1D
KRISTA DR	BEAR PAW ESTATES	1C
LA CHARITE RD	BROADLANDS AREA	10O
LADYSLIPPER LOOP	BIRD RIVER	17C
LAGOON AVE	HILLSIDE BEACH	2G
LAKESHORE BAY	PINAWA BAY	16A
LAKESHORE RD	ALBERT, HILLSIDE, LESTER BEACH / BELAIR /TB	2
LAKESHORE RD	HILLSIDE BEACH	2E
LAKESHORE RD	BELAIR/LESTER BEACH	2B
LAKESHORE RD	BELAIR	2D
LAKESHORE RD	BELAIR/LESTER BEACH	2C
LAKESHORE RD	BELAIR/LESTER BEACH	1E
LAKESHORE RD	HILLSIDE BEACH	2G
LAKESPEAK CRES	HILLSIDE BEACH	2G
LAKEVIEW DR	BELAIR	2D
LAKEVIEW RD	BELAIR/LESTER BEACH	1E
LAKEWOOD ST	ALBERT BEACH	2I
LALIBERTE RD	GREAT FALLS AREA	12E
LALOR RD	SILVER FALLS	10A
LAMOUREUX LANE	CHEVREFILS DISTRICT	10H
LARCH TRAIL	POPLAR BAY	16E
LAURILA DR	PINAWA BAY	16A
LAWSON LANE	BELAIR/LESTER BEACH	2C
LEDIN RD	BIRD RIVER	17A
LEDIN RD	BIRD RIVER	17B
LEISURE FALLS DR	WHITE MUD FALLS	13B
LEISURE PLACE	WHITE MUD FALLS	13B
LEON DR	TRAVERSE BAY	2K
LESSARD RD	EAST ST. GEORGES	10N
LESTER BLVD	BELAIR/LESTER BEACH	1E
LINDA LANE	SUNSET BAY	16C
LORNE AVE	BELAIR/LESTER BEACH	1E
LORRAINE CLOSE	SILVER FALLS	10A
LOUIS DUFOUR RD	CHEVREFILS DISTRICT	10H
LOUIS DUFOUR RD	BROADLANDS AREA	10J
LOUIS RIEL DR	CHEVREFILS DISTRICT	10H
LOUISE AVE	ST. GEORGES	10E
LOWING RD	BELAIR	2A
LOWING RD	BELAIR/LESTER BEACH	2C
LUNNEY RD	BELAIR	2D
LYNNWOOD DR	TRAVERSE BAY	3A
LYNNWOOD DR	ALBERT BEACH/TRAVERSE BAY	2J
MACCALLUM BLVD	BELAIR/LESTER BEACH	1E
MAPLE CREEK RD	SILVER FALLS/ GREAT FALLS	12
MAPLE CREEK RD	GREAT FALLS AREA	12D
MAPLE CREEK RD	GREAT FALLS AREA	12E

Street	Location	Page
MAPLE CREEK RD	GREAT FALLS AREA	12F
MARDREY BAY E	HILLSIDE BEACH	2F
MARDREY BAY W	HILLSIDE BEACH	2F
MARIE AVE	ST. GEORGES	10E
MARTIN DR	TRAVERSE BAY	3A
MARTIN DR	ALBERT BEACH/TRAVERSE BAY	2J
MARY GLEN RD	BELAIR	2D
MASCANOW DR	PINAWA BAY	16B
MASKWA RD	BROADLANDS AREA	10L
MASKWA RD	BROADLANDS AREA	10M
MASKWA RD	BROADLANDS AREA	11B
MCDOUGALL AVE	ST. GEORGES	10E
MCKAY LOOP	POPLAR BAY	16F
METHUEN BAY	HILLSIDE BEACH	2G
MIKE KROUK RD	GREAT FALLS	13D
MINTER RD	GREAT FALLS	13D
MOON LANE	SUNSET BAY	16C
MOOSE ROW	BIRD RIVER	17D
MUIRFIELD GLEN	TRAVERSE BAY	2K
NELLIE DR	ALBERT BEACH/TRAVERSE BAY	2J
NETZEL BAY	GRAND BEACH	1D
NORTH SHORE DR	HILLSIDE BEACH	2F
NORTHSHORE RD	018-09-E1	5
NORTHSHORE RD	CHEVREFILS DISTRICT	10I
NORTHSHORE RD	CHEVREFILS DISTRICT	10H
OISEAU RIVER RD	BIRD RIVER	18A
ONALEE BAY	ALBERT BEACH/TRAVERSE BAY	2J
OSPREY RD	GRAND BEACH	1D
OTTER DR	BIRD RIVER	17D
PAPINEAU PLACE	ST. GEORGES	10E
PAPINEAU PLACE	ST. GEORGES	10G
PARADISE LANE	PINAWA BAY	16A
PARK BAY	TRAVERSE BAY	3B
PARK ST	HILLSIDE BEACH	2G
PARTRIDGE LANE	POPLAR BAY	16D
PAUL ST	CHEVREFILS DISTRICT	10H
PAULS AVE	BELAIR/LESTER BEACH	2B
PEBBLE SPRINGS CRES	BELAIR	2D
PEDDEN BLVD	CHEVREFILS DISTRICT	10H
PELICAN BAY	HILLSIDE BEACH	2F
PENELOPE CL	GREAT FALLS AREA	12B
PINAWA PL	PINAWA BAY	16A
PINE GROVE RD	BELAIR/LESTER BEACH	2C
PINE RD	BELAIR/LESTER BEACH	1E
PINE RIDGE DR	POPLAR BAY	16D
PIONEER DR	BIRD RIVER	17D
PIONEER ST	BELAIR/LESTER BEACH	1E
PITT RD	ALBERT BEACH	2I
PLEASANT VALE	BELAIR/LESTER BEACH	1E

# Municipality of Alexander Street Index

Street	Location	Page
POPLAR AVE	BELAIR/LESTER BEACH	1E
POPLAR AVE	GREAT FALLS	13D
POPLAR BAY RD	POPLAR BAY	16E
PORCUPINE TRAIL	ALBERT BEACH	2I
POWER DR	POWERSVIEW AREA TO ST. GEORGES	10F
PR 304	GULL LAKE/ STEAD	6
PR 304	STEAD	7
PR 304	STEAD AREA	8
PR 304	018-09-E1	5
PR 304	POWERSVIEW TO SILVER FALLS / CHEVREFILS	10
PR 304	ST. GEORGES	10C
PR 304	POWERSVIEW AREA TO ST. GEORGES	10F
PR 304	CHEVREFILS DISTRICT	10H
PR 304	BROADLANDS AREA	10J
PR 304	ST. GEORGES	10D
PR 313	POPLAR BAY/SUNSET BAY/ PINAWA BAY	16
PR 313	016-14-E1	19
PR 313	PINAWA BAY	16A
PR 313	PINAWA BAY	16B
PR 315	POPLAR BAY/SUNSET BAY/ PINAWA BAY	16
PR 315	BIRD RIVER	17
PR 315	BIRD RIVER	18
PR 315	SUNSET BAY	16C
PR 315	BIRD RIVER	18A
PR 315	PINAWA BAY	16B
PR 315	POPLAR BAY	16F
PR 315	BIRD RIVER	17C
PR 315	POPLAR BAY	16E
PR 315	BIRD RIVER	17A
PR 315	BIRD RIVER	17B
PR 315	BIRD RIVER	17D
PTH 11	GREAT FALLS AREA	13
PTH 11	POWERSVIEW TO SILVER FALLS / CHEVREFILS	10
PTH 11	ALBERT, HILLSIDE, LESTER BEACH / BELAIR /TB	2
PTH 11	TRAVERSE BAY	3
PTH 11	TRAVERSE BAY	3C
PTH 11	ST. GEORGES	10E
PTH 11	ST. GEORGES	10B
PTH 11	GREAT FALLS AREA	12D
PTH 11	ST. GEORGES	10C
PTH 11	ST. GEORGES	10G
PTH 11	SILVER FALLS	12A
PTH 11	GREAT FALLS AREA	12B
PTH 11	GREAT FALLS	13D
PTH 11	WHITE MUD FALLS	13C
PTH 11	POWERSVIEW AREA TO ST. GEORGES	10F
PTH 11	TRAVERSE BAY	2K
PTH 11	SILVER FALLS	10A
PTH 11	WHITE MUD FALLS	13B

Street	Location	Page
PTH 11	TRAVERSE BAY WDG	3D
PTH 12	LESTER BEACH/ GRAND BEACH, BEARPAW	1
PTH 12	GRAND BEACH	1D
PTH 12	GULL LAKE	6A
PTH 12+59	GULL LAKE/ STEAD	6
PTH 12+59	LESTER BEACH/ GRAND BEACH, BEARPAW	1
PTH 12+59	JACKFISH LAKE	1B
PTH 12+59	GULL LAKE	6A
PTH 59	LESTER BEACH/ GRAND BEACH, BEARPAW	1
PTH 59	ALBERT, HILLSIDE, LESTER BEACH / BELAIR / TB	2
PTH 59	JACKFISH LAKE	1B
PTH 59	GULL LAKE	6A
PTH 59	ALBERT BEACH	2I
PTH 59	HILLSIDE BEACH	2H
PTH 59	TRAVERSE BAY	2K
QUEENS BAY	HILLSIDE BEACH	2H
RASHEE LANE	HILLSIDE BEACH	2F
RAYNA RD	HILLSIDE BEACH	2G
RED DOG TRAIL	POPLAR BAY	16E
REINHOLD DR	BELAIR/LESTER BEACH	2B
REISSWOOD DR	ALBERT BEACH/TRAVERSE BAY	2J
REM ACRES RD	TRAVERSE BAY	3A
RETREAT PL	WHITE MUD FALLS	13B
RH MORRIS RD	HILLSIDE BEACH	2E
RICHARD CRES	BELAIR/LESTER BEACH	1E
RICHARD RD	HILLSIDE BEACH	2G
RIDGE RD	BELAIR/LESTER BEACH	1E
RIDGE RD	BIRD RIVER	17C
RIDGE RD	BIRD RIVER	17B
RIDGE RD	BIRD RIVER	17D
RIVER DR	SUNSET BAY	16C
RIVER RD	WHITE MUD FALLS	13C
RIVER RD	WHITE MUD FALLS	13B
ROAD 100N	GULL LAKE/ STEAD	6
ROAD 100N	STEAD AREA	8
ROAD 101N	GULL LAKE/ STEAD	6
ROAD 101N	STEAD AREA	8
ROAD 102N	GULL LAKE/ STEAD	6
ROAD 102N	LESTER BEACH/ GRAND BEACH, BEARPAW	1
ROAD 103N	JACKFISH LAKE	1B
ROAD 104N	LESTER BEACH/ GRAND BEACH, BEARPAW	1
ROAD 104N	BEAR PAW ESTATES	1C
ROAD 38E	LESTER BEACH/ GRAND BEACH, BEARPAW	1
ROAD 38E	GRAND BEACH	1D
ROAD 41E	LESTER BEACH/ GRAND BEACH, BEARPAW	1
ROAD 41E	JACKFISH LAKE	1B
ROAD 41E	JACKFISH LAKE	1A
ROAD 42E	STEAD	7

Street	Location	Page
ROAD 43E	STEAD	7
ROAD 44E	STEAD AREA	9
ROAD 44E	STEAD	7
ROAD 44E (STEAD RD)	STEAD AREA	9
ROAD 44E (STEAD RD)	STEAD	7
ROAD 44E (STEAD RD)	STEAD	7A
ROAD 45E	STEAD AREA	9
ROAD 45E	STEAD	7
ROAD 46E	STEAD AREA	9
ROAD 46E	STEAD	7
ROAD 47E	STEAD AREA	9
ROAD 47E	STEAD	7
ROAD 48E	STEAD AREA	8
ROAD 49E	STEAD AREA	8
ROAD 50E	STEAD AREA	8
ROAD 51E	STEAD AREA	8
ROAD 51E	018-09-E1	5
ROAD 51E (STEAD RD)	STEAD AREA	8
ROAD 52E	STEAD AREA	8
ROAD 90N	STEAD AREA	9
ROAD 91N	STEAD AREA	9
ROAD 91N	STEAD AREA	9
ROAD 92N	STEAD AREA	9
ROAD 93N	STEAD AREA	9
ROAD 94N	STEAD AREA	9
ROAD 95N	STEAD AREA	9
ROAD 96A N	STEAD	7A
ROAD 96N	STEAD	7
ROAD 96N	STEAD AREA	8
ROAD 97N	STEAD	7
ROAD 97N	STEAD AREA	8
ROAD 97N	STEAD	7A
ROAD 97N (STEAD RD)	STEAD	7
ROAD 97N (STEAD RD)	STEAD AREA	8
ROAD 97N (STEAD RD)	STEAD	7A
ROAD 98N	STEAD AREA	8
ROBERTSON CLOSE	WHITE MUD FALLS	13C
ROCK BAY	BIRD RIVER	17B
ROCK LAND ST	PINAWA BAY	16B
SAFFIE RD	ALBERT BEACH	2I
SAFFIE RD	ALBERT BEACH/TRAVERSE BAY	2J
SANDQUIST RD	BROADLANDS AREA	10P
SANDY COVE	BELAIR	2D
SCHIEMAN BAY	GRAND BEACH	1D
SECOND AVE	BELAIR/LESTER BEACH	1E
SECOND ST	PINAWA BAY	16B
SELKIRK BLVD	BELAIR/LESTER BEACH	1E

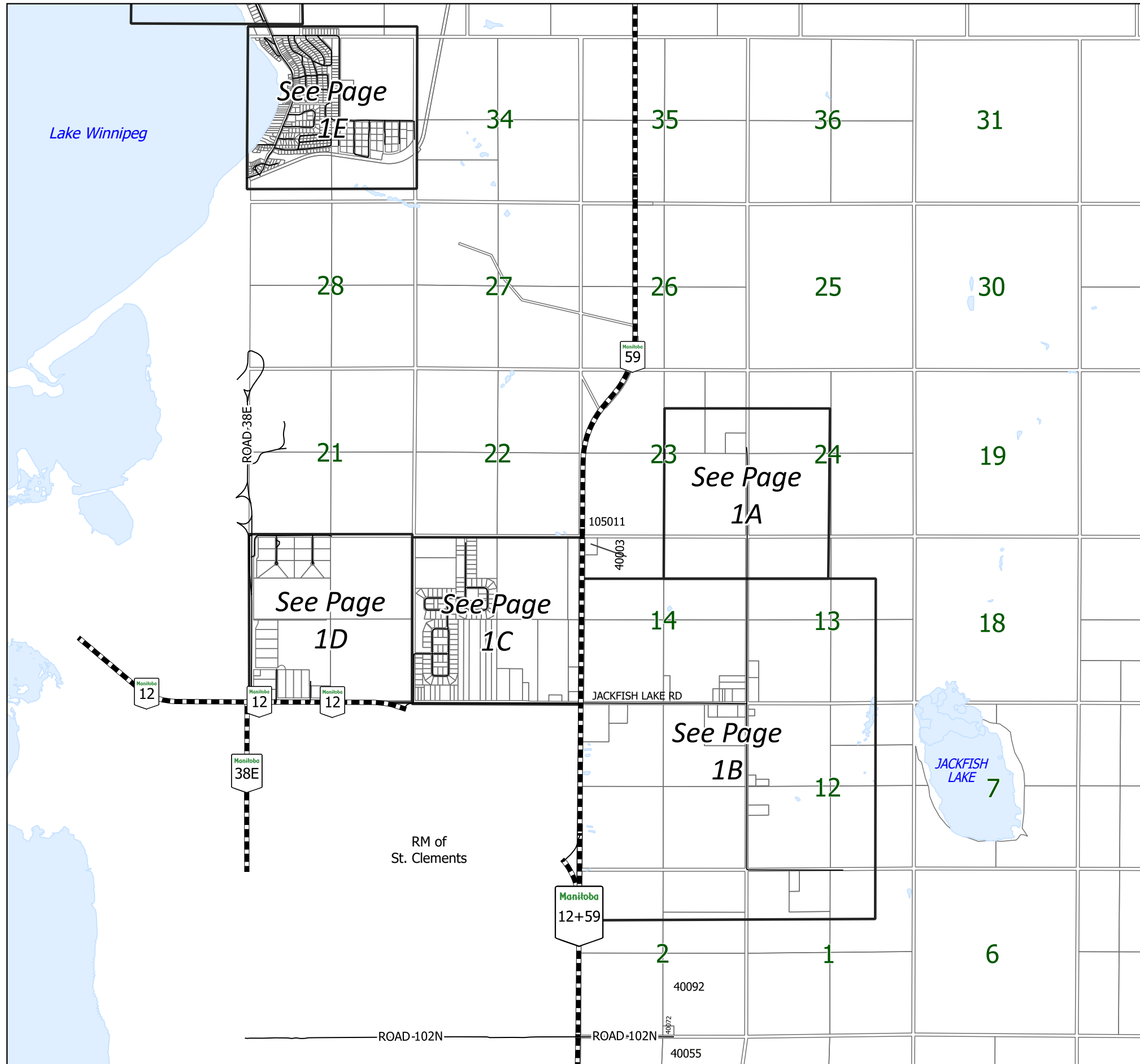
# Municipality of Alexander Street Index

Street	Location	Page
SENECA ROUTE	BIRD RIVER	17C
SETHWOOD DR	ALBERT, HILLSIDE, LESTER BEACH / BELAIR / TB	2
SETHWOOD DR	ALBERT BEACH	2I
SETHWOOD DR	ALBERT BEACH/TRAVERSE BAY	2J
SHANNON ST	BEAR PAW ESTATES	1C
SHEAWOOD BAY	ALBERT BEACH/TRAVERSE BAY	2J
SHELEEN ST	PINAWA BAY	16B
SHERRY LANE	POPLAR BAY	16D
SHERWOOD ST	GULL LAKE	6A
SHORELINE DR	BELAIR/LESTER BEACH	2C
SILVER CREST LANE	SILVER FALLS	10A
SILVERDALE DR	SILVER FALLS	10A
SINCLAIR CRES	TRAVERSE BAY	3C
SLEEPY HOLLOW	TRAVERSE BAY	3C
SLEEPY HOLLOW	TRAVERSE BAY	3B
SONORA DR	ALBERT BEACH	2I
SOPHIA BAY	TRAVERSE BAY	3B
SOUTH CREEK CRES	BELAIR/LESTER BEACH	1E
SOUTH CREEK	BELAIR/LESTER BEACH	1E
SOUTH SHORE DR	HILLSIDE BEACH	2F
SPLITPOINT RD	HILLSIDE BEACH	2F
SPLITPOINT RD E	HILLSIDE BEACH	2F
SPLITPOINT RD W	HILLSIDE BEACH	2F
SPRINGHILL RD	TRAVERSE BAY	3B
SPRINGHILL RD S	TRAVERSE BAY	3B
SPRUCE LAND DR	POPLAR BAY/SUNSET BAY/ PINAWA BAY	16
SPRUCE LAND DR	POPLAR BAY	16F
SPRUCE LAND DR	POPLAR BAY	16E
ST ANDREWS VIEW	TRAVERSE BAY	2K
STECK DR	BELAIR	2A
STILL COVE RD	POPLAR BAY	16F
STRONG RD	PINAWA BAY	16A
SUN LEE RD	POPLAR BAY/SUNSET BAY/ PINAWA BAY	16
SUN LEE RD	SUNSET BAY	16C
SUNRISE PLACE	SILVER FALLS	10A
SUNRISE RD	TRAVERSE BAY	3C
SUNSET BAY RD	SUNSET BAY	16C
SUNSET DR	SUNSET BAY	16C
SUNSET DR	GREAT FALLS	13D
TAGESEN BLVD	BIRD RIVER	17C
TALL TIMBER RD	BIRD RIVER	17A
TAMARACK TRAIL	POPLAR BAY	16E
TANNIS WAY	BELAIR/LESTER BEACH	2B
TAWNIE TRAIL	GRAND BEACH	1D
TAYLOR DR	HILLSIDE BEACH	2G
THERESA ST	BEAR PAW ESTATES	1C
THIRD AVE	BELAIR/LESTER BEACH	1E
THIRD ST	PINAWA BAY	16B
THOMAS DR	TRAVERSE BAY	3C

Street	Location	Page
TRACY DR	BELAIR/LESTER BEACH	2B
TRAINOR DR	ALBERT BEACH	2I
TRALEE BAY	BELAIR	2D
TRANQUIL BAY	TRAVERSE BAY	3A
TRAVERSE BAY RD E	ALBERT, HILLSIDE, LESTER BEACH / BELAIR / TB	2
TRAVERSE BAY RD E	TRAVERSE BAY	3A
TRAVERSE BAY RD E	ALBERT BEACH	2I
TRAVERSE BAY RD E	ALBERT BEACH/TRAVERSE BAY	2J
TRAVERSE BAY RD E	HILLSIDE BEACH	2H
TRAVERSE BAY RD N	TRAVERSE BAY	3A
TRAVERSE BAY RD N	TRAVERSE BAY	3C
TRAVERSE BAY RD N	TRAVERSE BAY	3B
TROON BAY	TRAVERSE BAY	2K
TUOKKO DR	PINAWA BAY	16A
TUOKKO DR	PINAWA BAY	16B
TURCOTTE DR	ALBERT, HILLSIDE, LESTER BEACH / BELAIR / TB	2
TURCOTTE DR	ALBERT BEACH	2I
TURCOTTE DR	ALBERT BEACH/TRAVERSE BAY	2J
TYRONE AVE	HILLSIDE BEACH	2G
UPTON RD	BELAIR/LESTER BEACH	1E
URBANSKI CLOSE	TRAVERSE BAY	3C
VERA LANE	BELAIR	2D
VIC'S BAY	BELAIR/LESTER BEACH	2B
VICTORIA DR	ALBERT BEACH	2I
VICTORIA DR	HILLSIDE BEACH	2H
VIKING WAY	BIRD RIVER	17C
VINCENT BAY	ST. GEORGES	10E
WALLACE WAY	SUNSET BAY	16C
WEeping WILLOW RD	POPLAR BAY	16D
WEeping WILLOW RD	POPLAR BAY	16E
WEST COVE	PINAWA BAY	16B
WESTLAND DR	BELAIR	2D
WESTPOINT RD	HILLSIDE BEACH	2F
WESTSHORE RD	HILLSIDE BEACH	2F
WESTWOOD PL	HILLSIDE BEACH	2F
WEXFORD BAY	BELAIR	2D
WHITEY RD	TRAVERSE BAY	3B
WILCOTT RD N	BROADLANDS AREA	10L
WILCOTT RD S	EAST ST. GEORGES	10N
WILDERNESS RD	BROADLANDS AREA	13A
WILDROSE DR	BELAIR/LESTER BEACH	2C
WILLOW BAY	HILLSIDE BEACH	2F
WINDSOR BAY	HILLSIDE BEACH	2H
WINNIPEG RIVER DR	WHITE MUD FALLS	13C
WINNIPEG RIVER DR	WHITE MUD FALLS	13B
WOODLAND DR	PINAWA BAY	16A
YELLOW BRICK RD	BELAIR/LESTER BEACH	2C
ZEBRUN RD	BELAIR	2D
ZIRK RD	STEAD AREA	8

# MUNICIPALITY OF ALEXANDER

TWP 18-7-E



## Legend

### Transportation

- Highway
- Roads

### Land Features

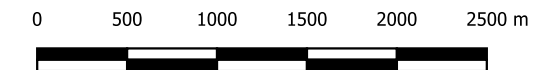
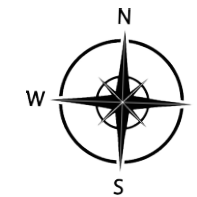
- Hydro Area

### Land Classification

- Land Parcel

### Map Point

- Fire Department
- Waste Disposal Ground





# MUNICIPALITY OF ALEXANDER

TWP 18-7-E



### Legend

#### Transportation

- Highway
- Roads

#### Land Features

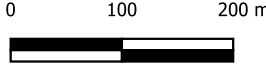
- Hydro Area

#### Land Classification

- Land Parcel

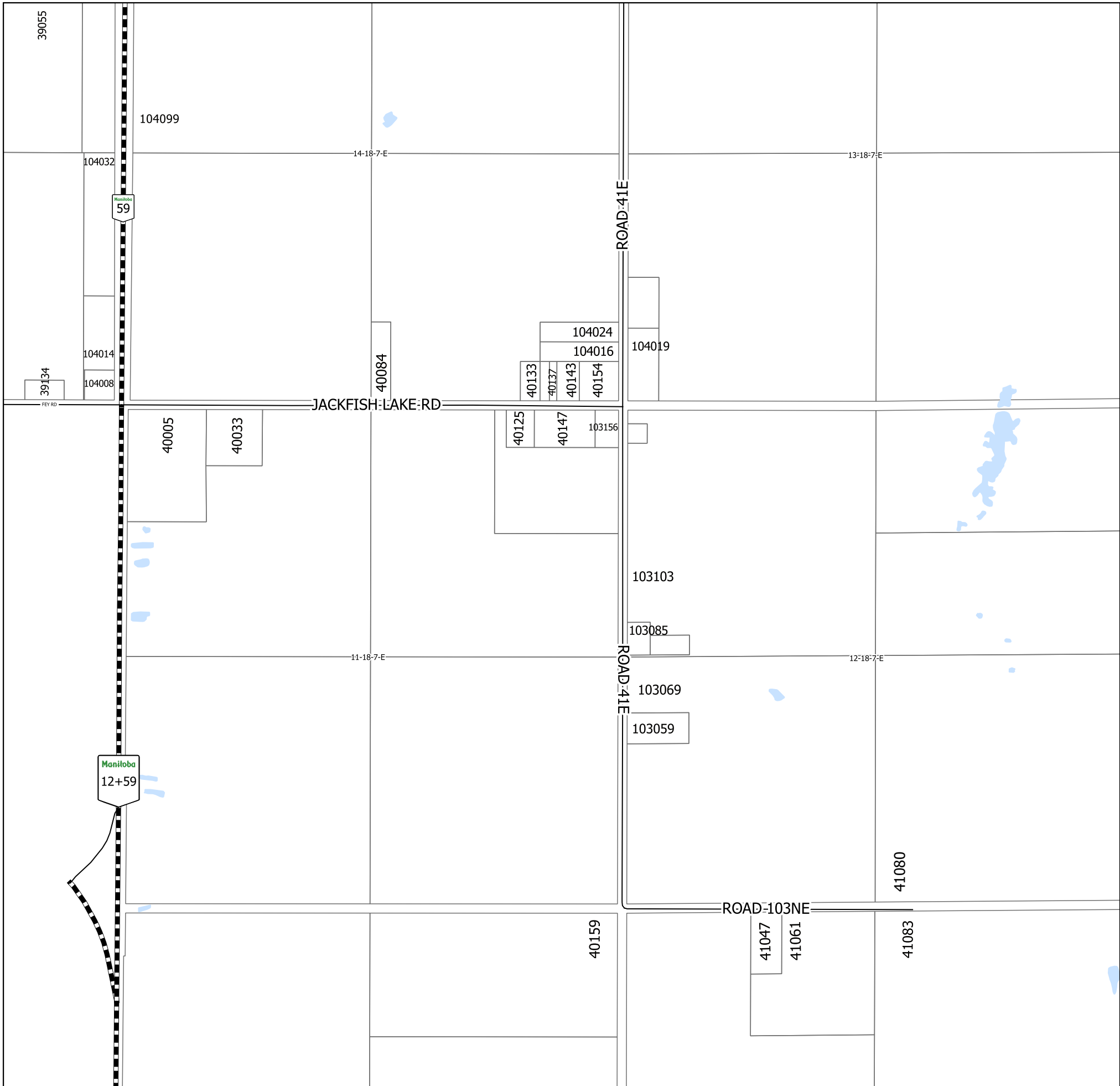
#### Map Points

- Fire Department
- Waste Disposal Ground



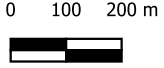
# MUNICIPALITY OF ALEXANDER

TWP 18-7-E



### Legend

- Transportation**
  - Highway
  - Roads
- Land Features**
  - Hydro Area
- Land Classification**
  - Land Parcel
- Map Points**
  - Fire Department
  - Waste Disposal Ground



# MUNICIPALITY OF ALEXANDER

TWP 15-18-7-E

**Legend**

**Transportation**

- Highway
- Roads

**Land Features**

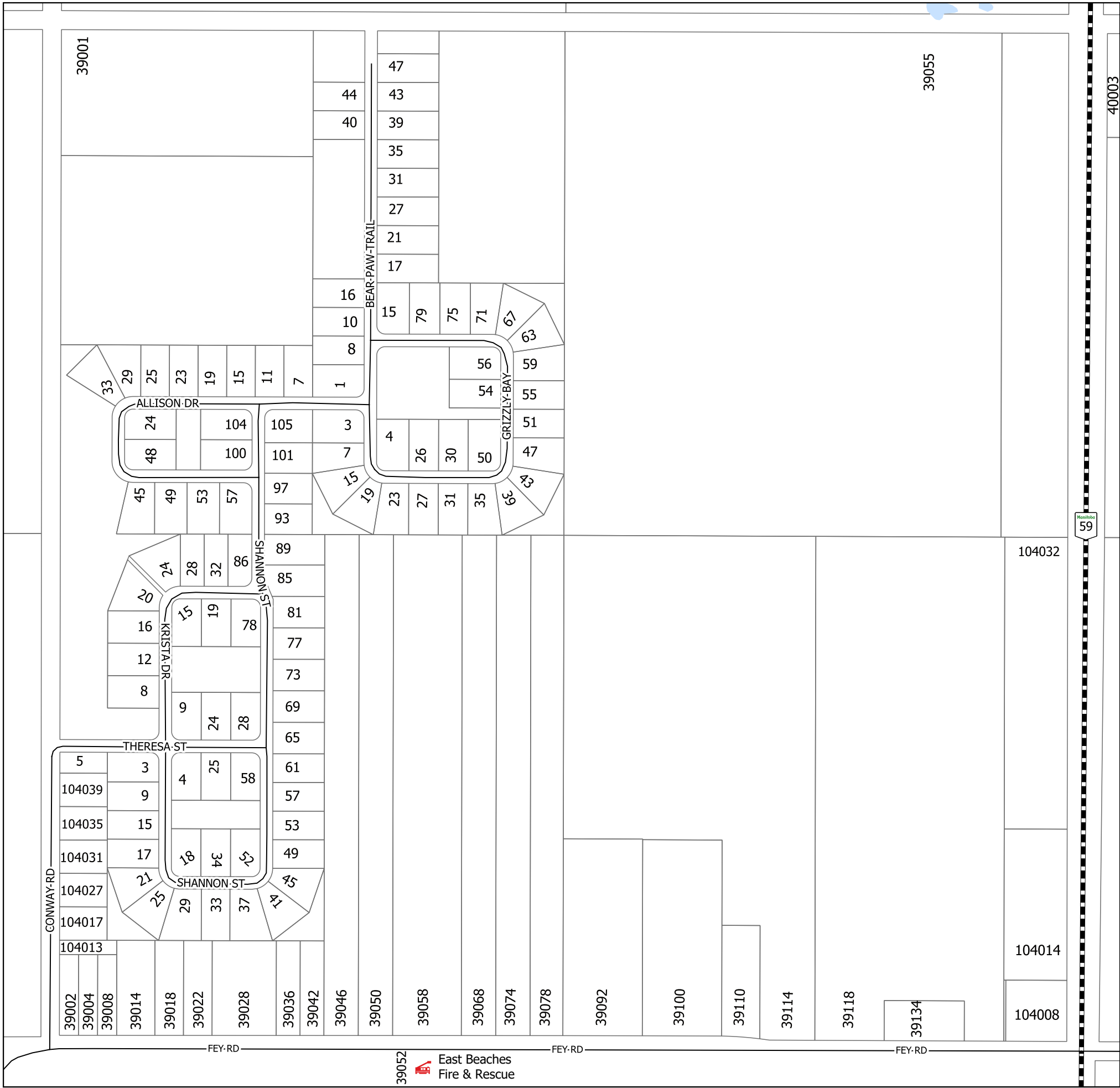
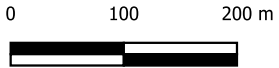
- Hydro Area

**Land Classification**

- Land Parcel

**Map Points**

- Fire Department
- Waste Disposal Ground



# MUNICIPALITY OF ALEXANDER

TWP 16-18-7-E

**Legend**

**Transportation**

- Highway
- Roads

**Land Features**

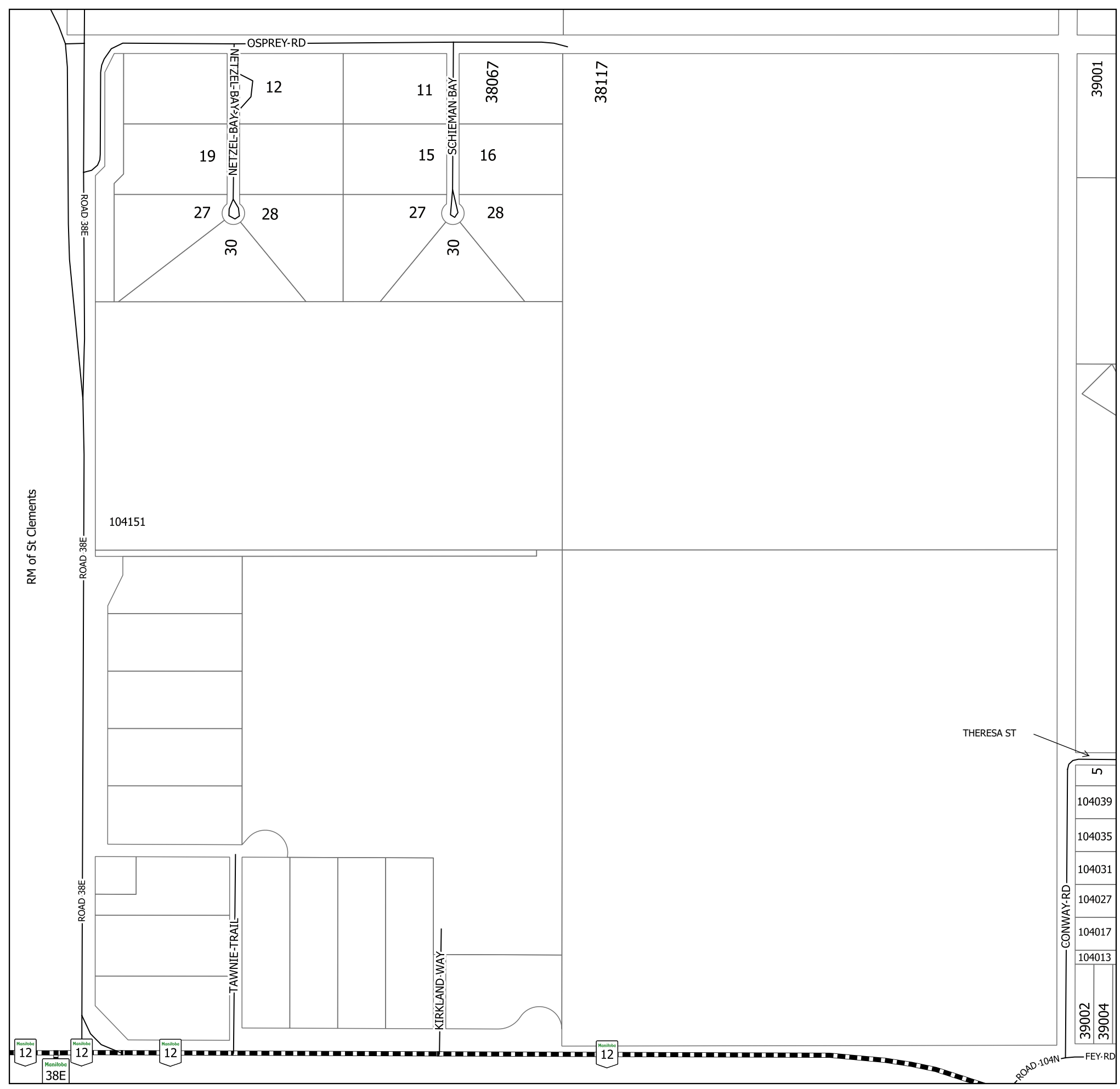
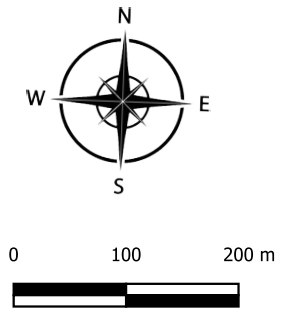
- Hydro Area

**Land Classification**

- Land Parcel

**Map Points**

- Fire Department
- Waste Disposal Ground



# MUNICIPALITY OF ALEXANDER

TWP 33-18-7-E

BELAIR/LESTER BEACH



### Legend

**Transportation**

- Highway
- Roads

**Land Features**

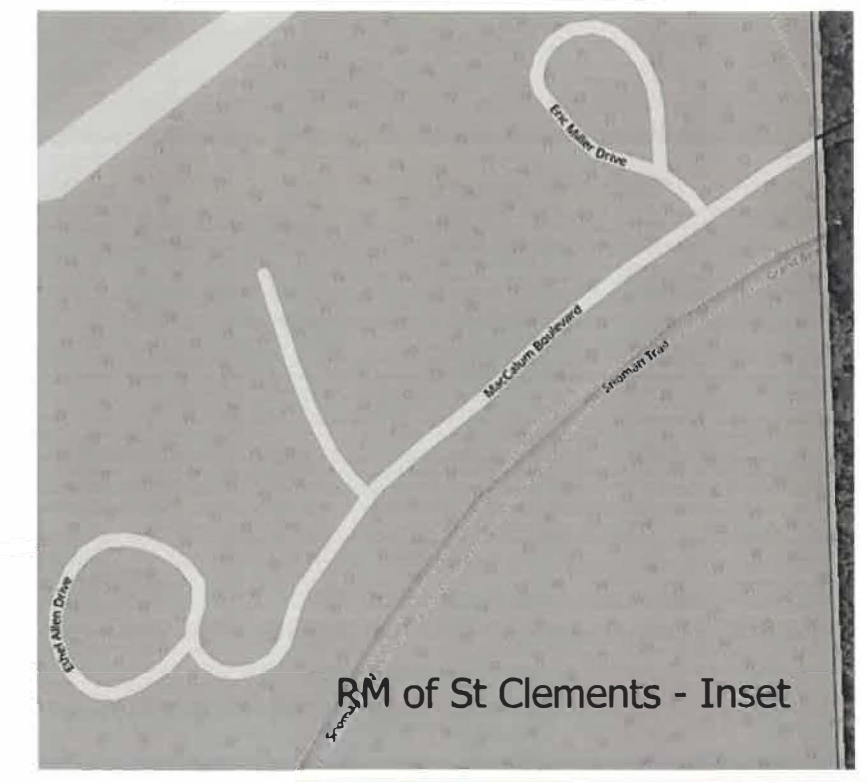
- Hydro Area

**Land Classification**

- Land Parcel

**Map Points**

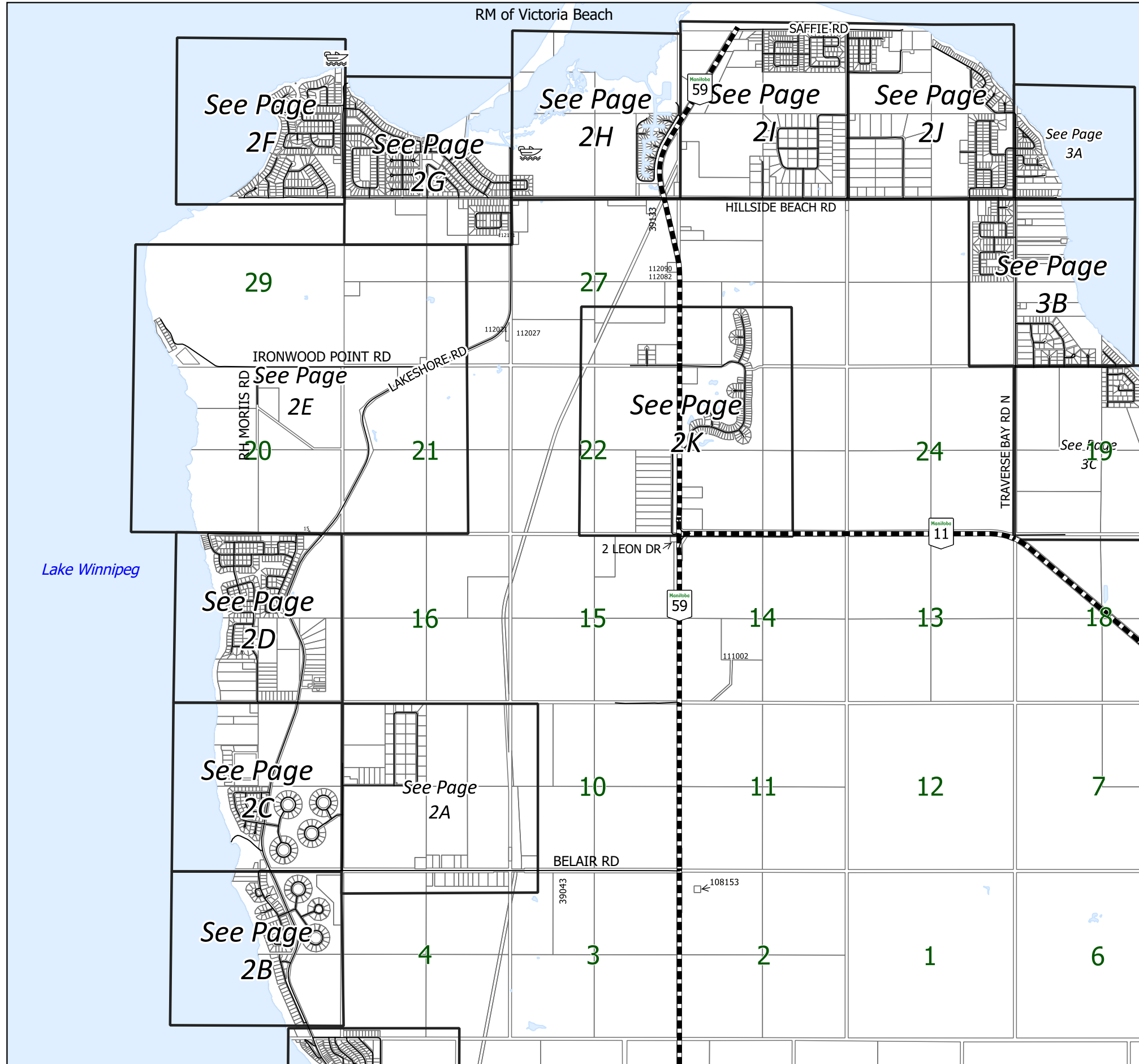
- Fire Department
- Waste Disposal Ground



RM OF ST CLEMENTS  
ERIK MILLER DR  
ETHEL ALLEN DR  
See Inset

# MUNICIPALITY OF ALEXANDER

TWP 19-7-E & 8-E



## Legend

### Transportation

- Highway
- Roads

### Land Features

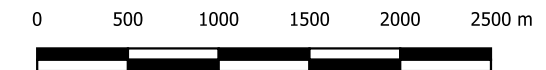
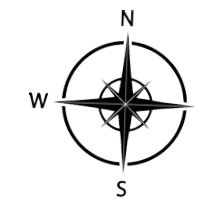
- Hydro Area

### Land Classification

- Land Parcel

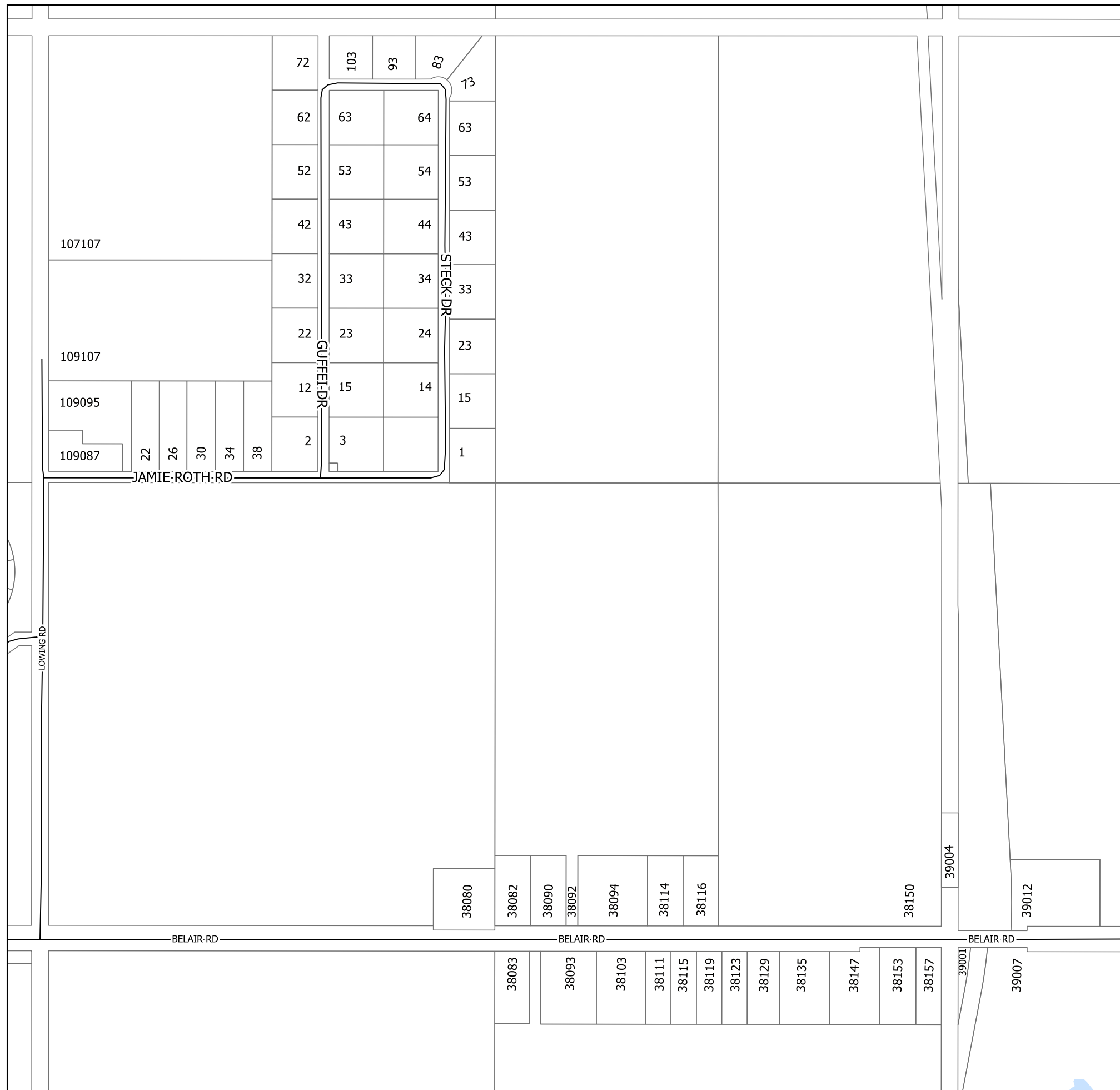
### Map Point

- Fire Department
- Waste Disposal Ground



# MUNICIPALITY OF ALEXANDER

TWP 9-19-7-E



## Legend

### Transportation

- Highway
- Roads

### Land Features

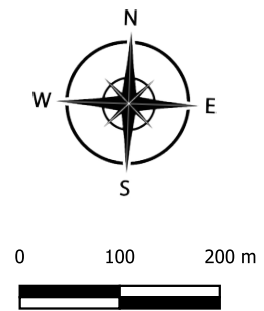
- Hydro Area

### Land Classification

- Land Parcel

### Map Points

- Fire Department
- Waste Disposal Ground



# MUNICIPALITY OF ALEXANDER

TWP 5-19-7-E



### Legend

#### Transportation

- Highway
- Roads

#### Land Features

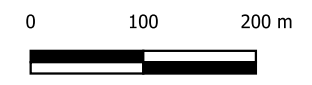
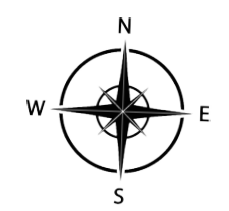
- Hydro Area

#### Land Classification

- Land Parcel

#### Map Points

- Fire Department
- Waste Disposal Ground



Lake Winnipeg



# MUNICIPALITY OF ALEXANDER

TWP 8-19-7-E

## Legend

### Transportation

- Highway
- Roads

### Land Features

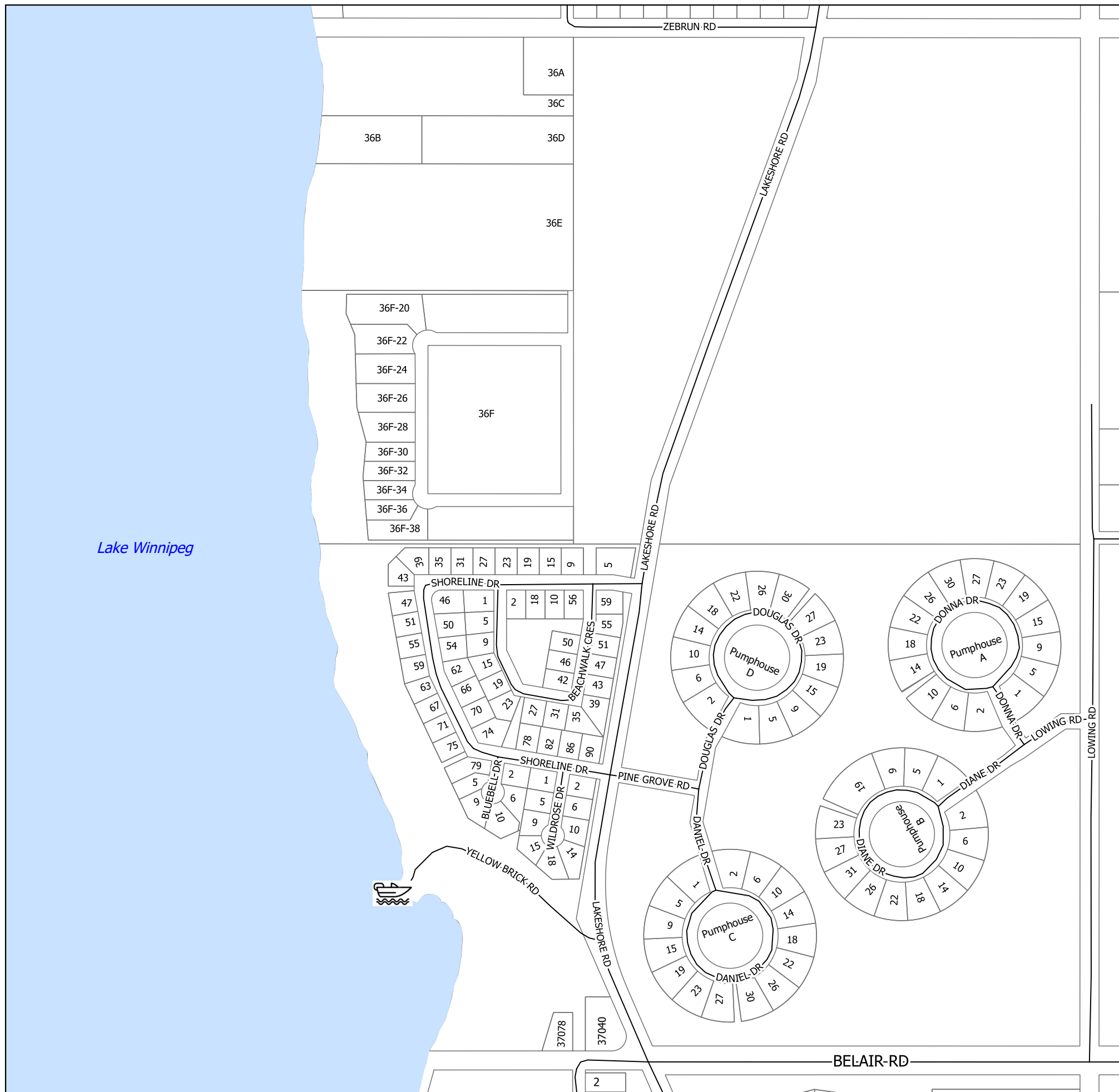
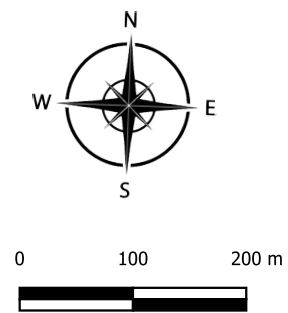
- Hydro Area

### Land Classification

- Land Parcel

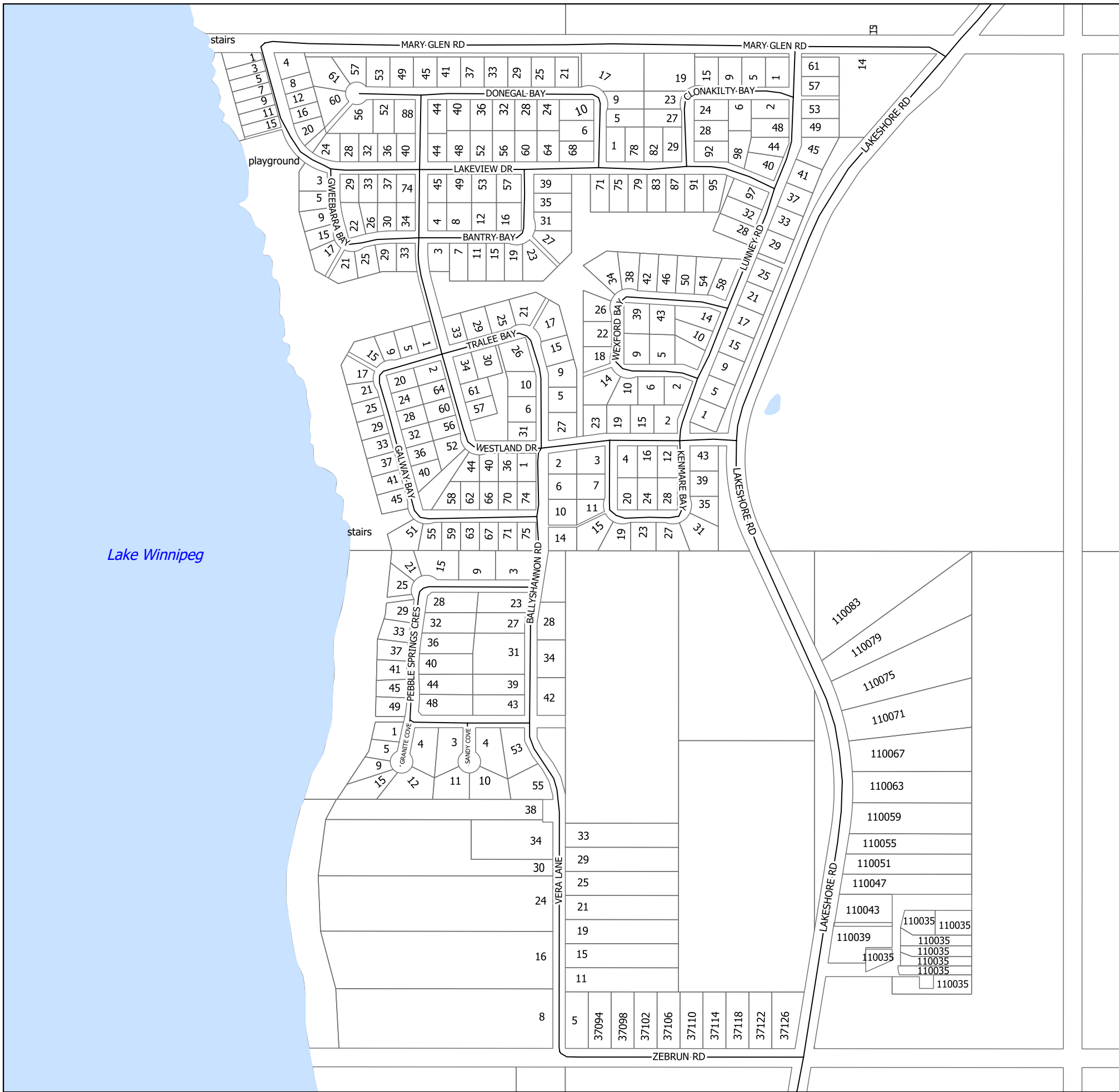
### Map Points

- Fire Department
- Waste Disposal Ground



# MUNICIPALITY OF ALEXANDER

## TWP 17-19-7-E



### Legend

#### Transportation

- Highway
- Roads

#### Land Features

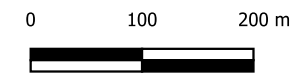
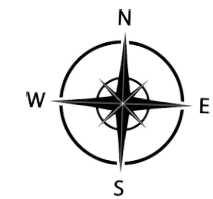
- Hydro Area

#### Land Classification

- Land Parcel

#### Map Points

- Fire Department
- Waste Disposal Ground





MUNICIPALITY OF  
ALEXANDER


TWP 19-7-E

**Legend**

**Transportation**

-  Highway
-  Roads



**Land Features**

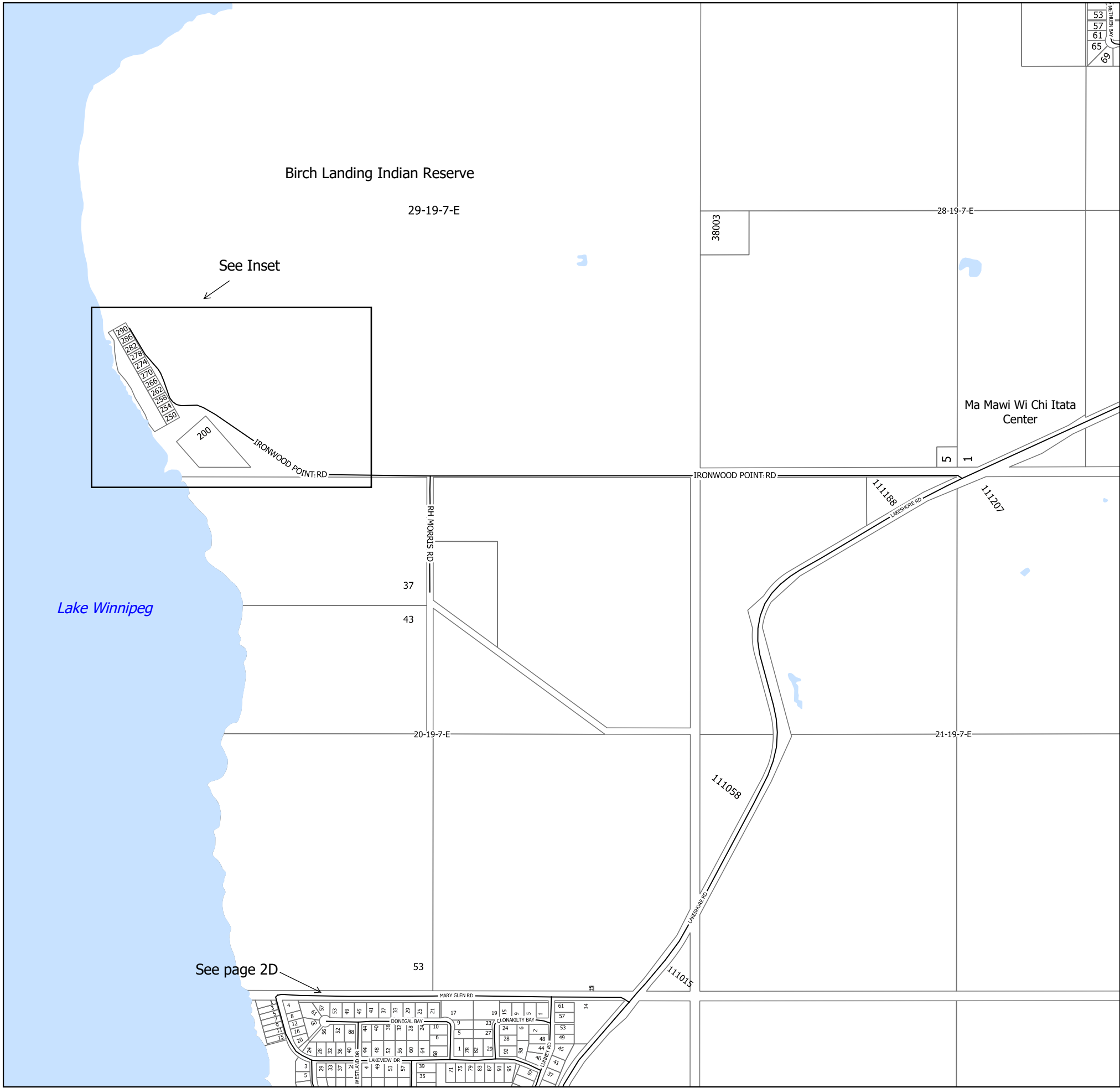
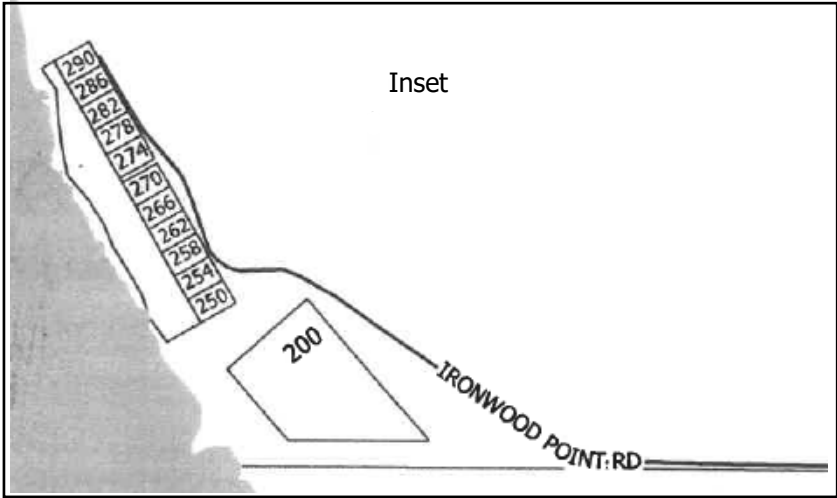
-  Hydro Area

**Land Classification**

-  Land Parcel

**Map Points**

-  Fire Department
-  Waste Disposal Ground



See Inset

See page 2D

# MUNICIPALITY OF ALEXANDER

TWP 32-19-7-E



### Legend

**Transportation**

- Highway
- Roads

**Land Features**

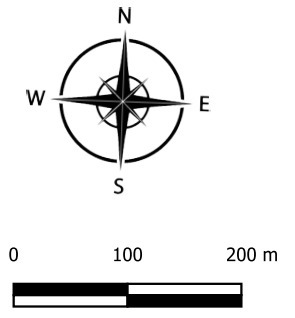
- Hydro Area

**Land Classification**

- Land Parcel

**Map Points**

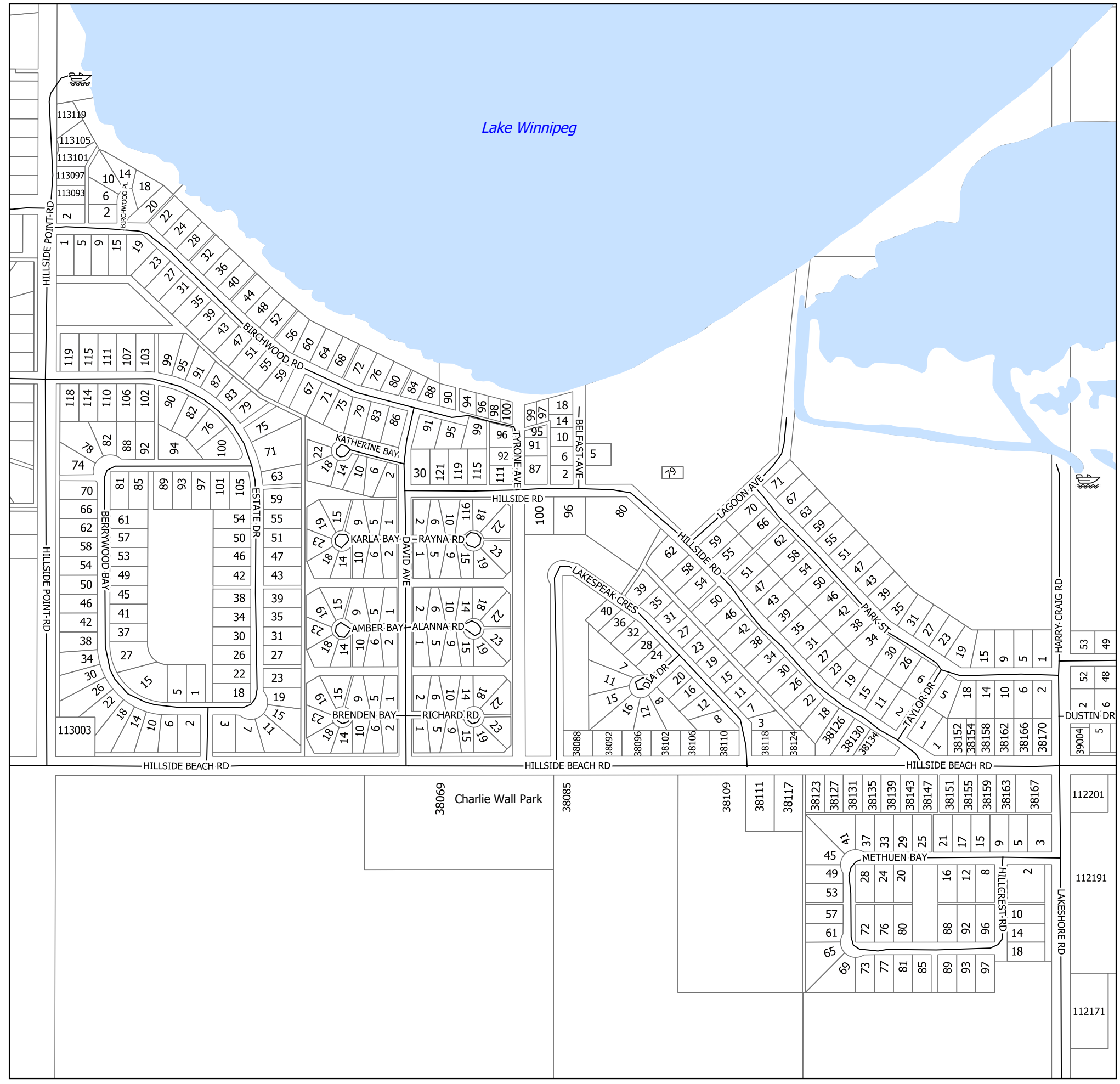
- Fire Department
- Waste Disposal Ground



Birch Landing Indian Reserve

MUNICIPALITY OF ALEXANDER

TWP 33-19-7-E



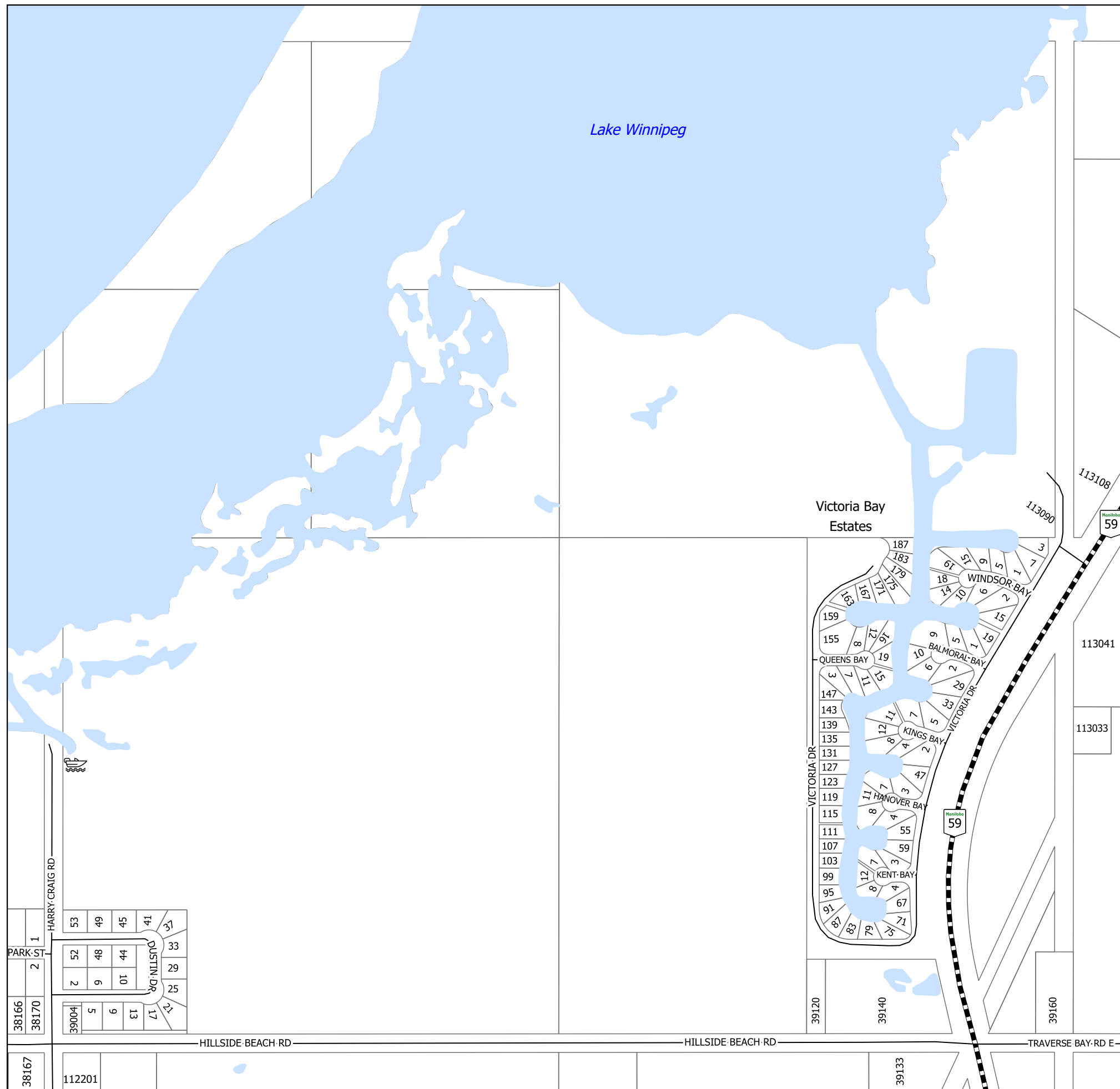
**Legend**

- Transportation**
  - Highway
  - Roads
- Land Features**
  - Hydro Area
- Land Classification**
  - Land Parcel
- Map Points**
  - Fire Department
  - Waste Disposal Ground



# MUNICIPALITY OF ALEXANDER

TWP 34-19-7-E



## Legend

### Transportation

- Highway
- Roads

### Land Features

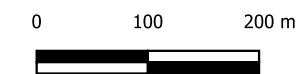
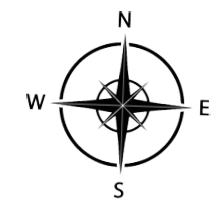
- Hydro Area

### Land Classification

- Land Parcel

### Map Points

- Fire Department
- Waste Disposal Ground



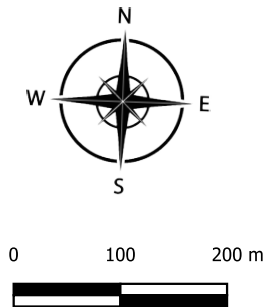
# MUNICIPALITY OF ALEXANDER

TWP 35-19-7-E

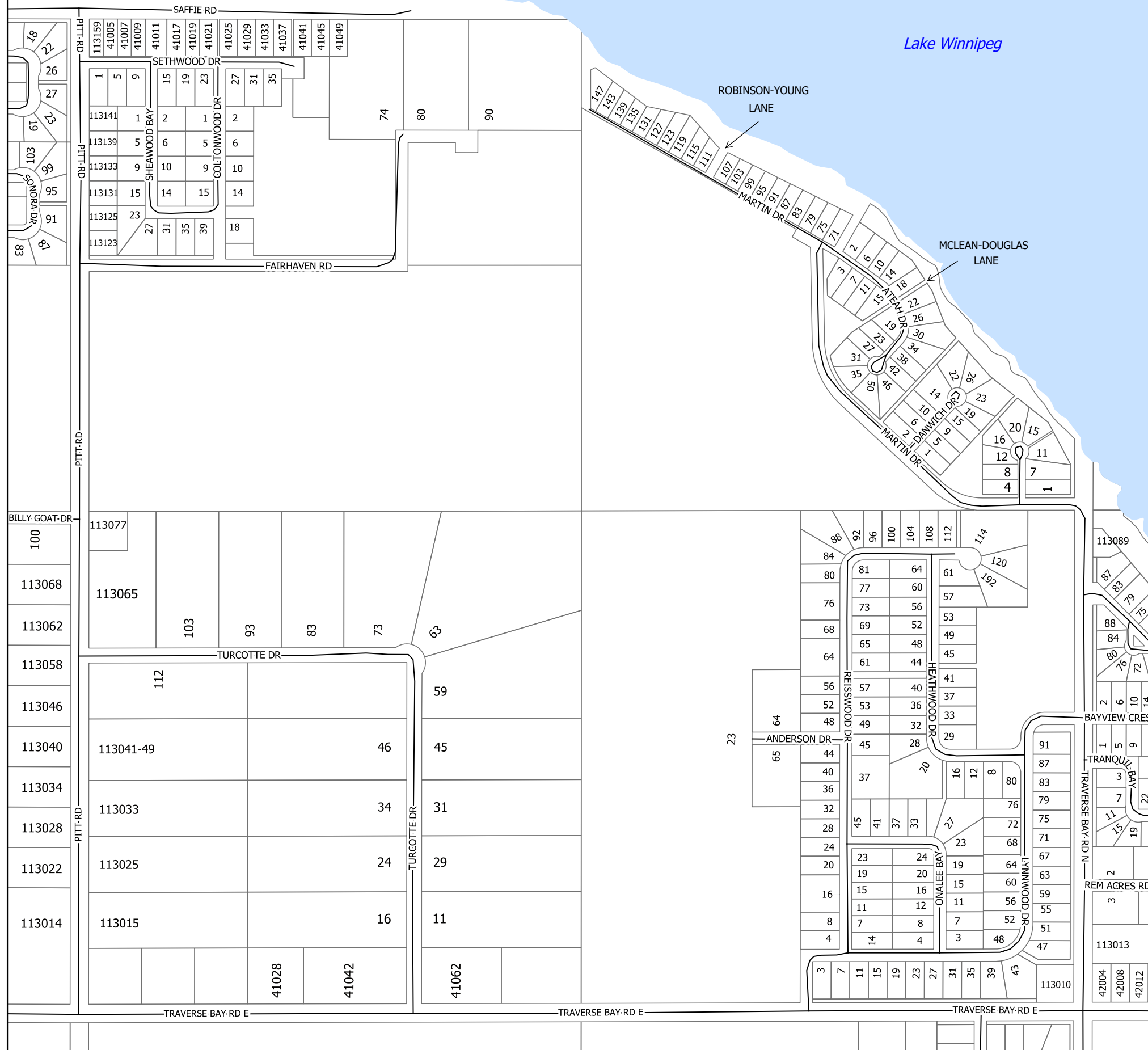


### Legend

- Transportation**
  - Highway (dashed line)
  - Roads (solid line)
- Land Features**
  - Hydro Area (blue shaded area)
- Land Classification**
  - Land Parcel (white area)
- Map Points**
  - Fire Department (red truck icon)
  - Waste Disposal Ground (red L icon)



RM of Victoria Beach





# MUNICIPALITY OF ALEXANDER


TWP 36-19-7-E

## Legend

### Transportation

-  Highway
-  Roads



### Land Features

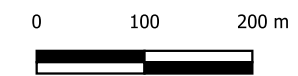
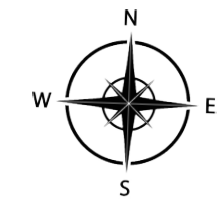
-  Hydro Area

### Land Classification

-  Land Parcel

### Map Points

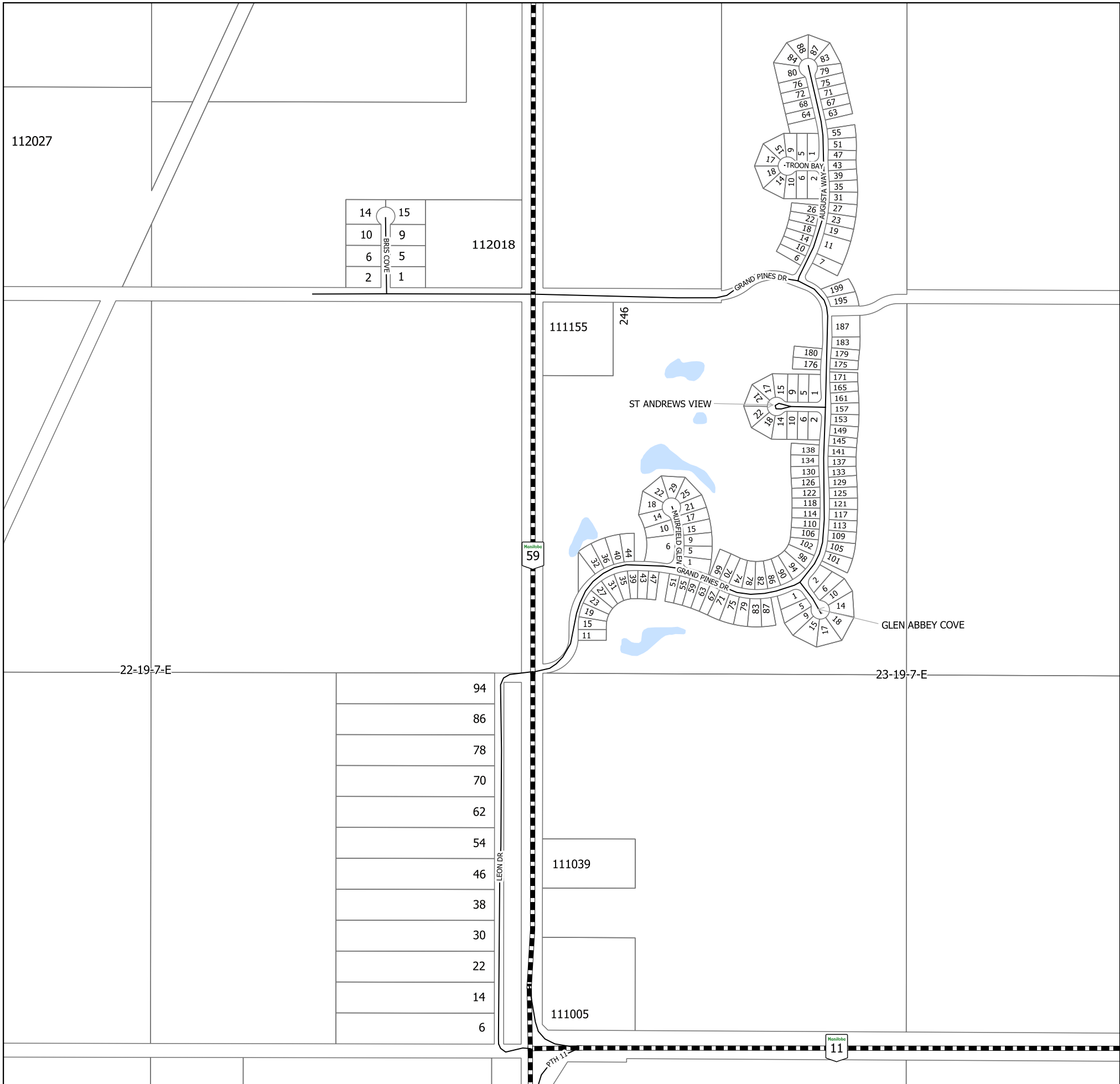
-  Fire Department
-  Waste Disposal Ground





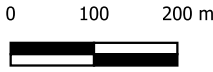
# MUNICIPALITY OF ALEXANDER

TWP 19-7-E



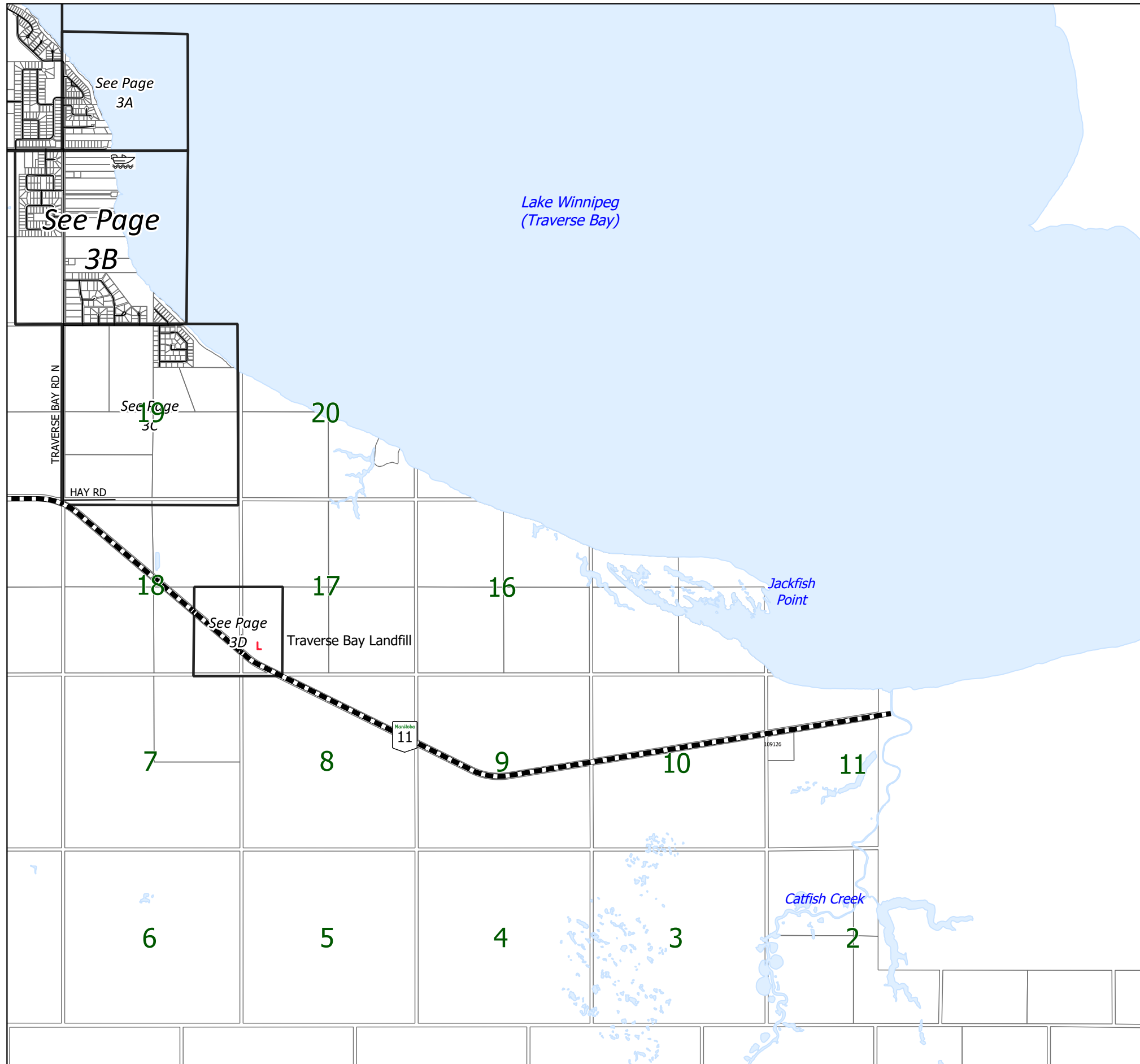
### Legend

- Transportation**
  - Highway
  - Roads
- Land Features**
  - Hydro Area
- Land Classification**
  - Land Parcel
- Map Points**
  - Fire Department
  - Waste Disposal Ground



# MUNICIPALITY OF ALEXANDER

TWP 19-8-E



## Legend

### Transportation

- Highway
- Roads

### Land Features


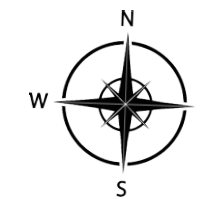
- Hydro Area

### Land Classification

- Land Parcel

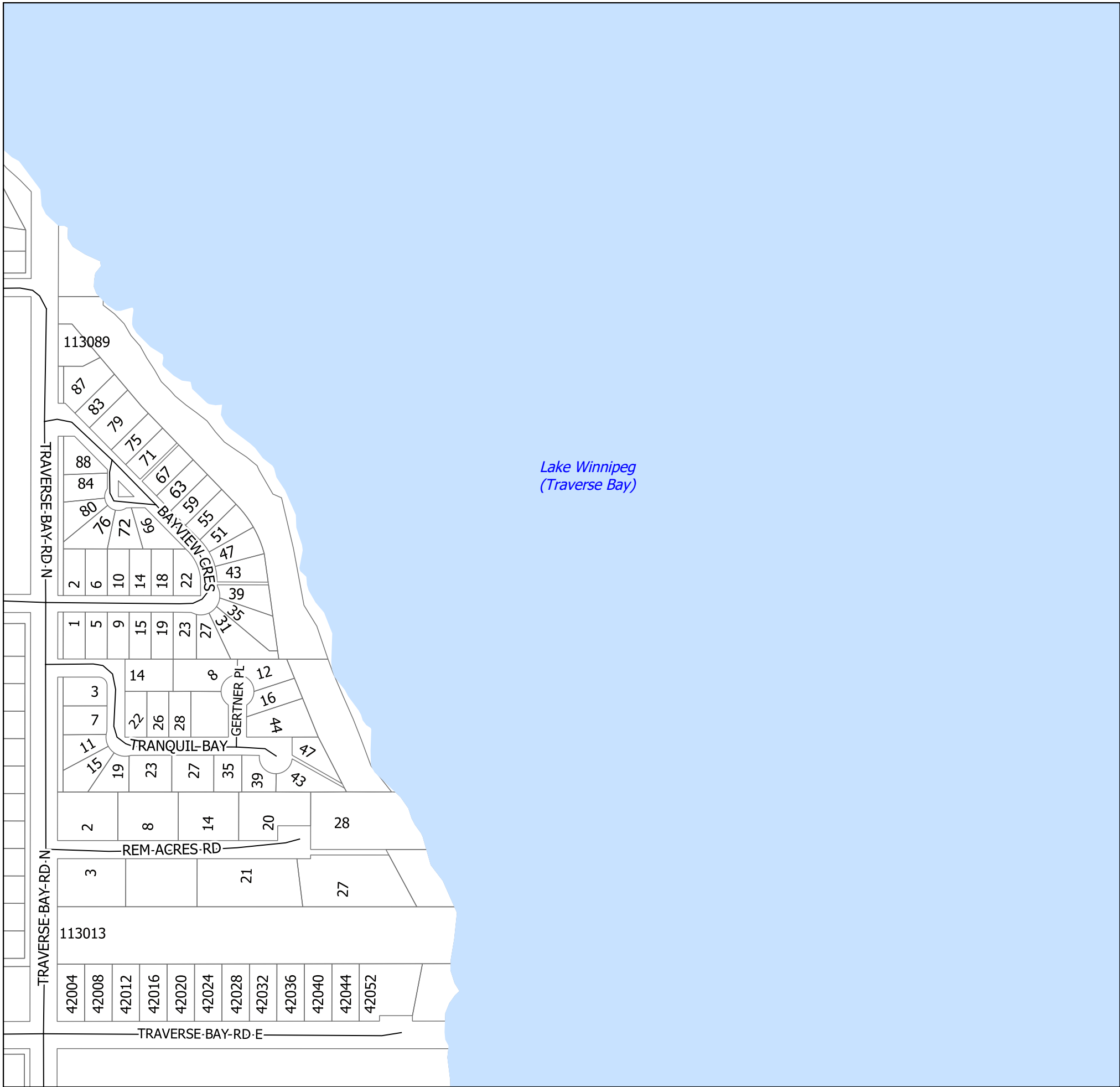
### Map Point

- Fire Department
- Waste Disposal Ground



# MUNICIPALITY OF ALEXANDER

TWP 31-19-8-E



### Legend

#### Transportation

- Highway
- Roads

#### Land Features

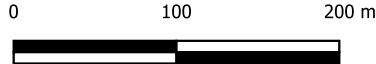
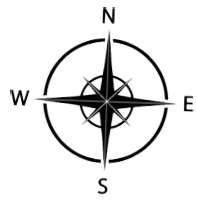
- Hydro Area

#### Land Classification

- Land Parcel

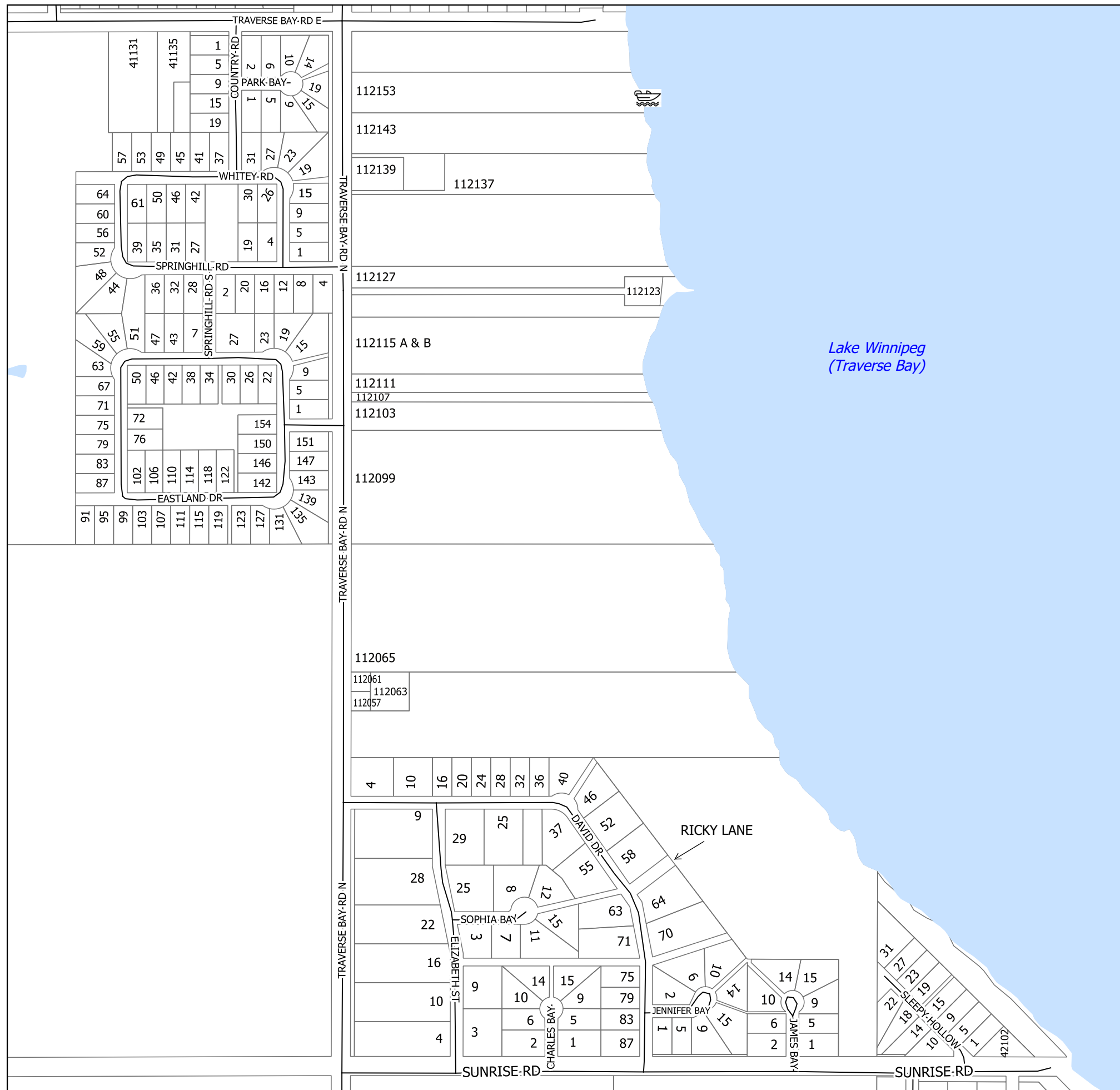
#### Map Points

- Fire Department
- Waste Disposal Ground



# MUNICIPALITY OF ALEXANDER

TWP 19-8-E



## Legend

### Transportation

- Highway
- Roads

### Land Features

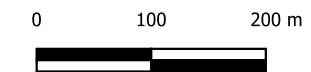
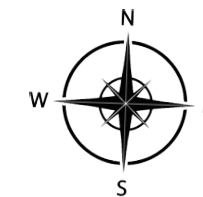
- Hydro Area

### Land Classification

- Land Parcel

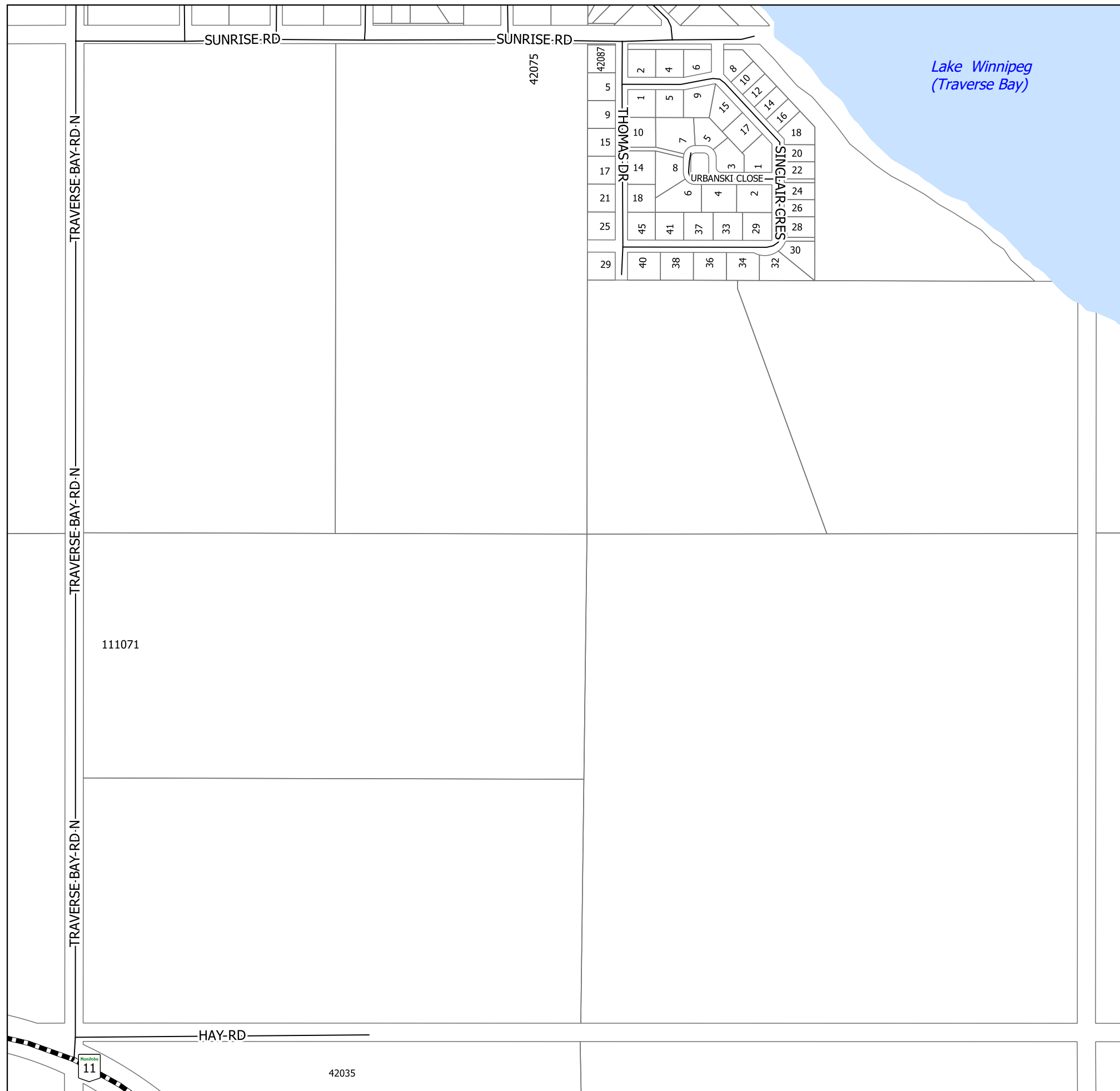
### Map Points

- Fire Department
- Waste Disposal Ground



# MUNICIPALITY OF ALEXANDER

TWP 19-19-8-E



## Legend

### Transportation

- Highway
- Roads

### Land Features

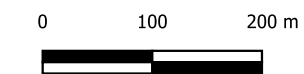
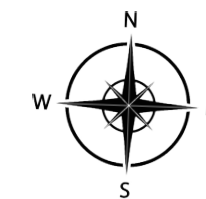
- Hydro Area

### Land Classification

- Land Parcel

### Map Points

- Fire Department
- Waste Disposal Ground



# MUNICIPALITY OF ALEXANDER

TWP 19-8-E

## Legend

### Transportation

- Highway
- Roads

### Land Features

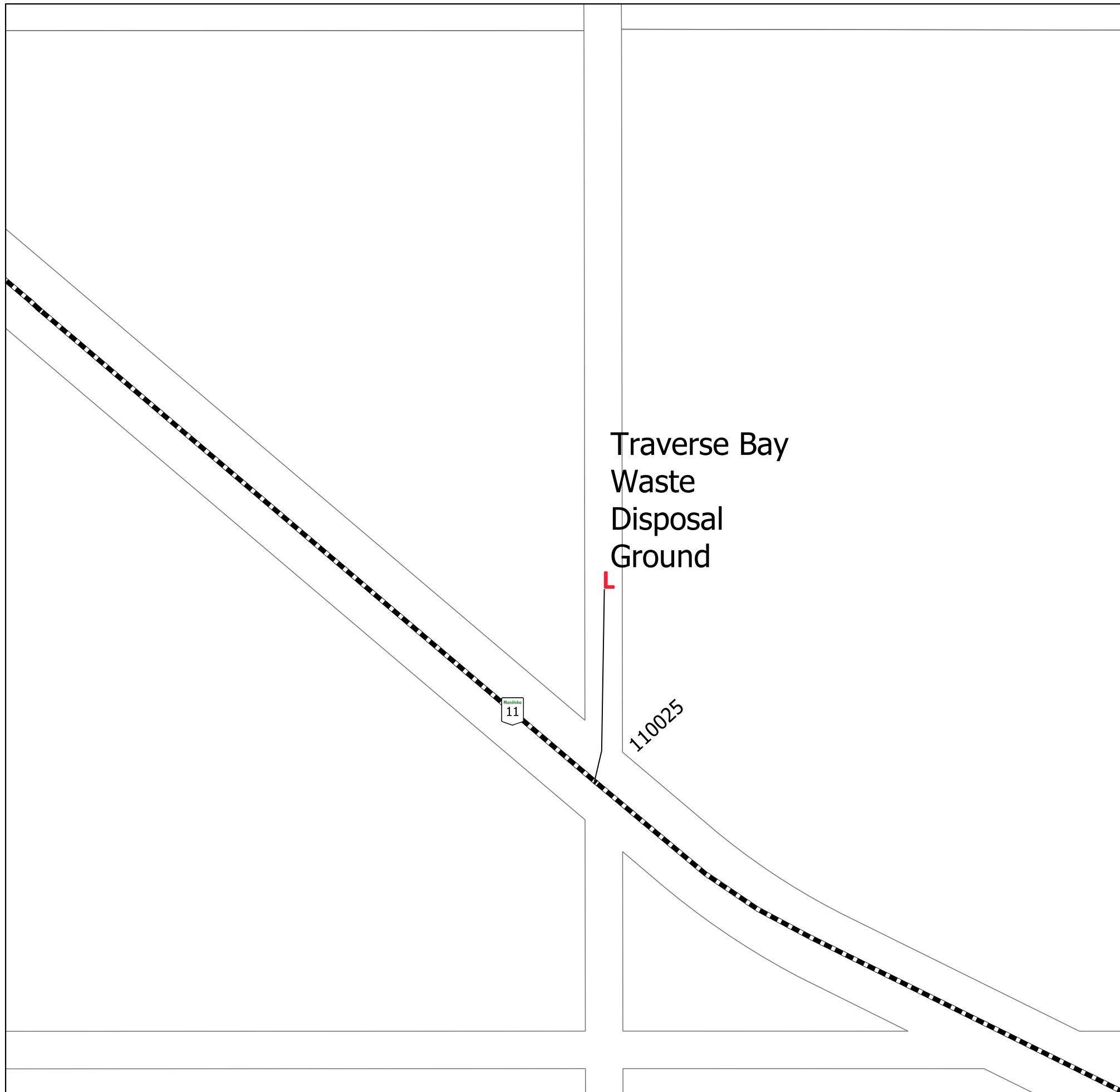
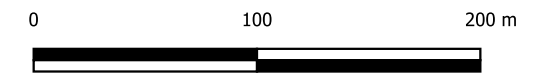
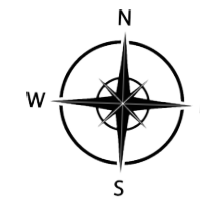
- Hydro Area

### Land Classification

- Land Parcel

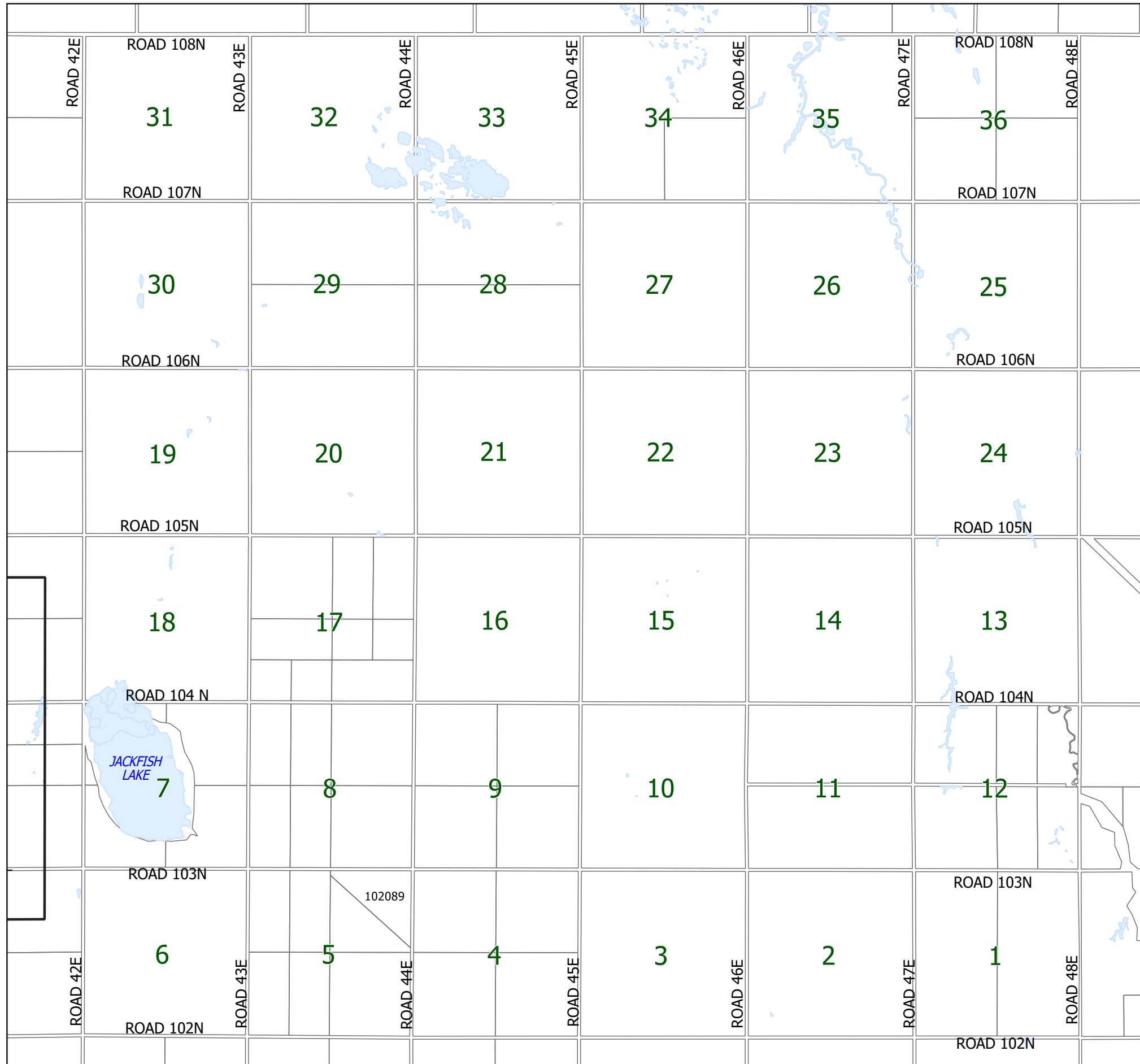
### Map Points

- Fire Department
- Waste Disposal Ground



# MUNICIPALITY OF ALEXANDER

TWP 18-8-E



### Legend

#### Transportation

- Highway
- Roads

#### Land Features


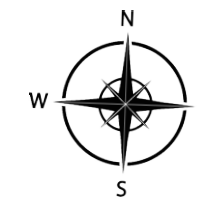
- Hydro Area

#### Land Classification

- Land Parcel

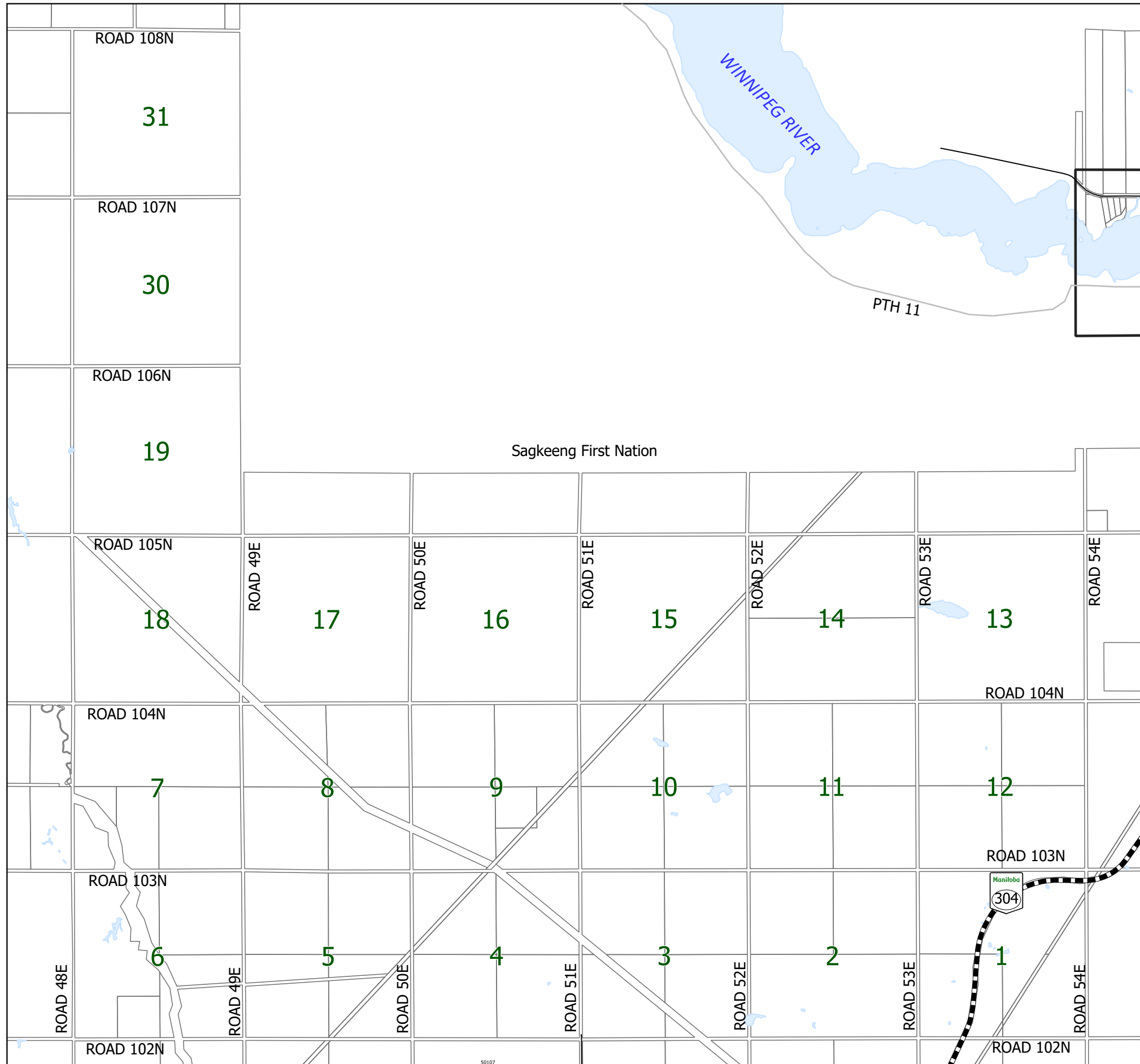
#### Map Point

- Fire Department
- Waste Disposal Ground



# MUNICIPALITY OF ALEXANDER

TWP 18-9-E



## Legend

### Transportation

- Highway
- Roads

### Land Features


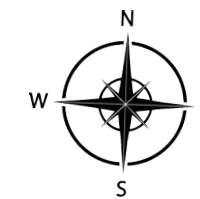
- Hydro Area

### Land Classification

- Land Parcel

### Map Point

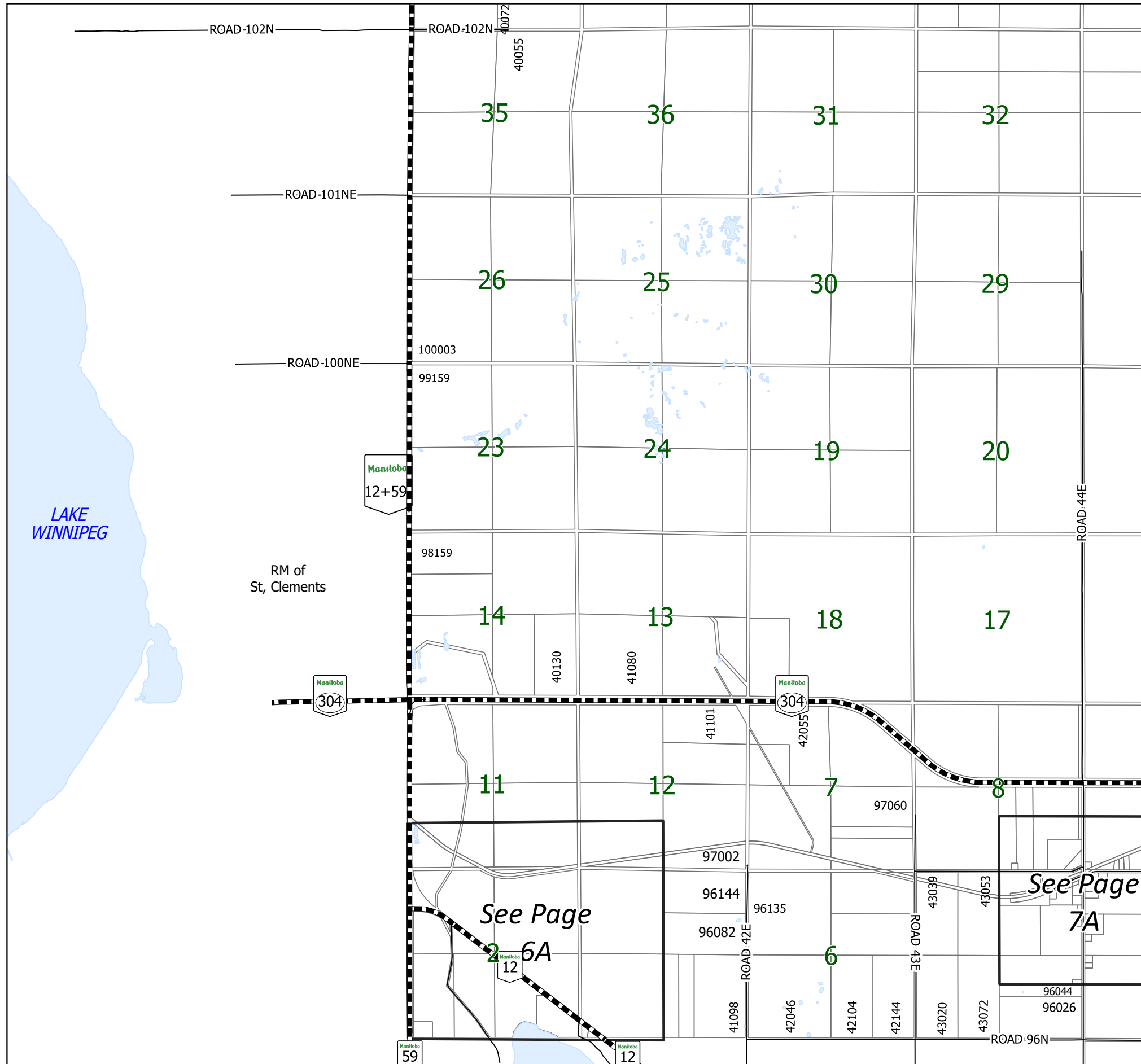
- Fire Department
- Waste Disposal Ground





# MUNICIPALITY OF ALEXANDER

TWP 17-7-E



### Legend

#### Transportation

- Highway
- Roads

#### Land Features


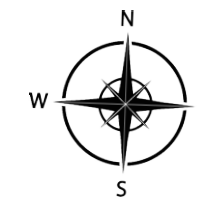
- Hydro Area

#### Land Classification

- Land Parcel

#### Map Point

- Fire Department
- Waste Disposal Ground



0 500 1000 1500 2000 2500 m

# MUNICIPALITY OF ALEXANDER

TWP 17-7-E

### Legend

**Transportation**

- Highway
- Roads

**Land Features**

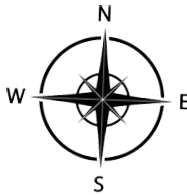
- Hydro Area

**Land Classification**

- Land Parcel

**Map Points**

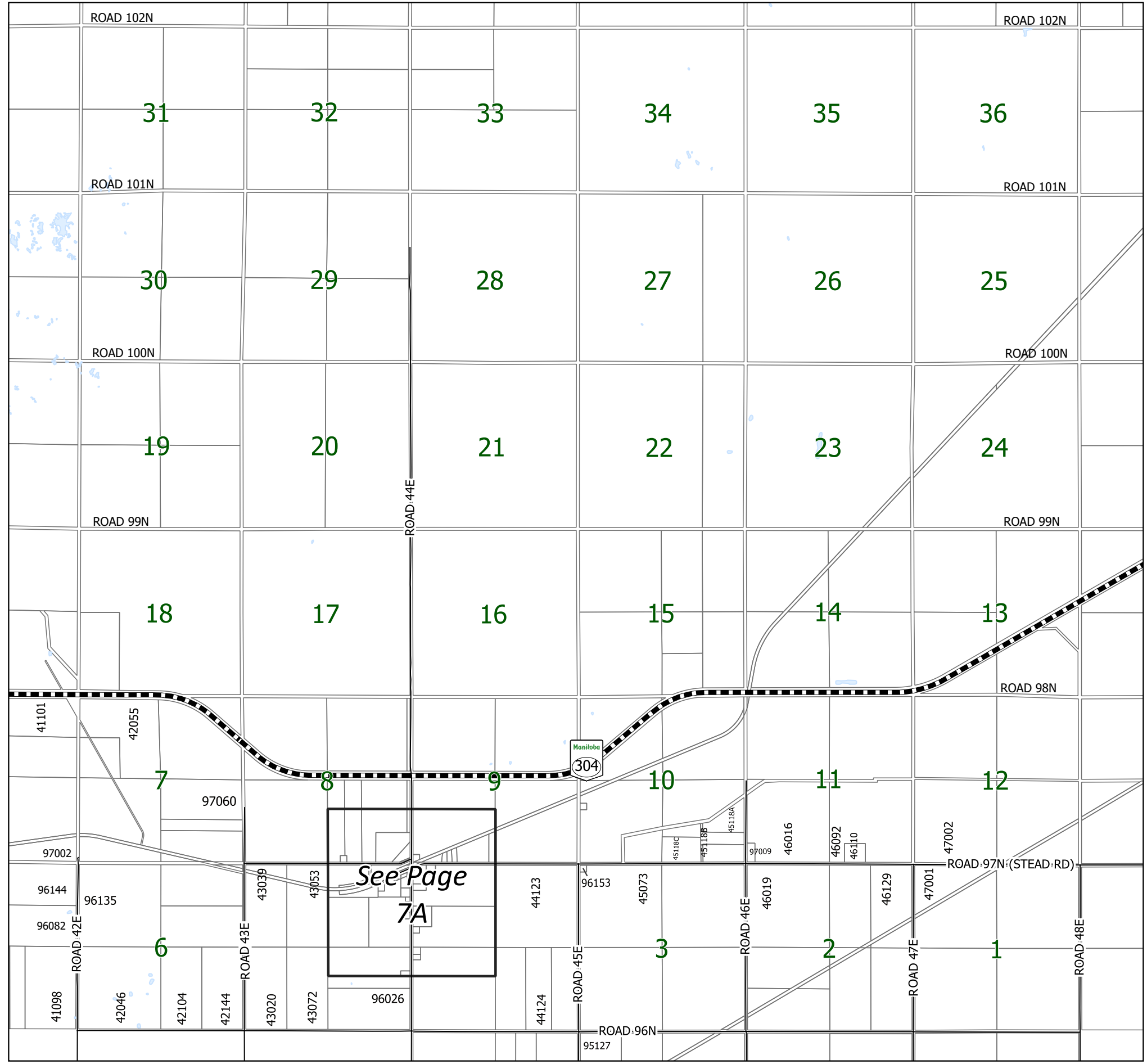
- Fire Department
- Waste Disposal Ground



Map 6A

# MUNICIPALITY OF ALEXANDER

TWP 17-8-E



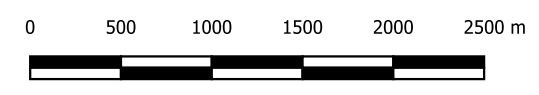
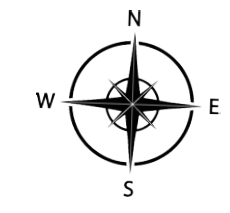
### Legend

- Transportation**
- Highway
  - Roads

- Land Features**
- Hydro Area

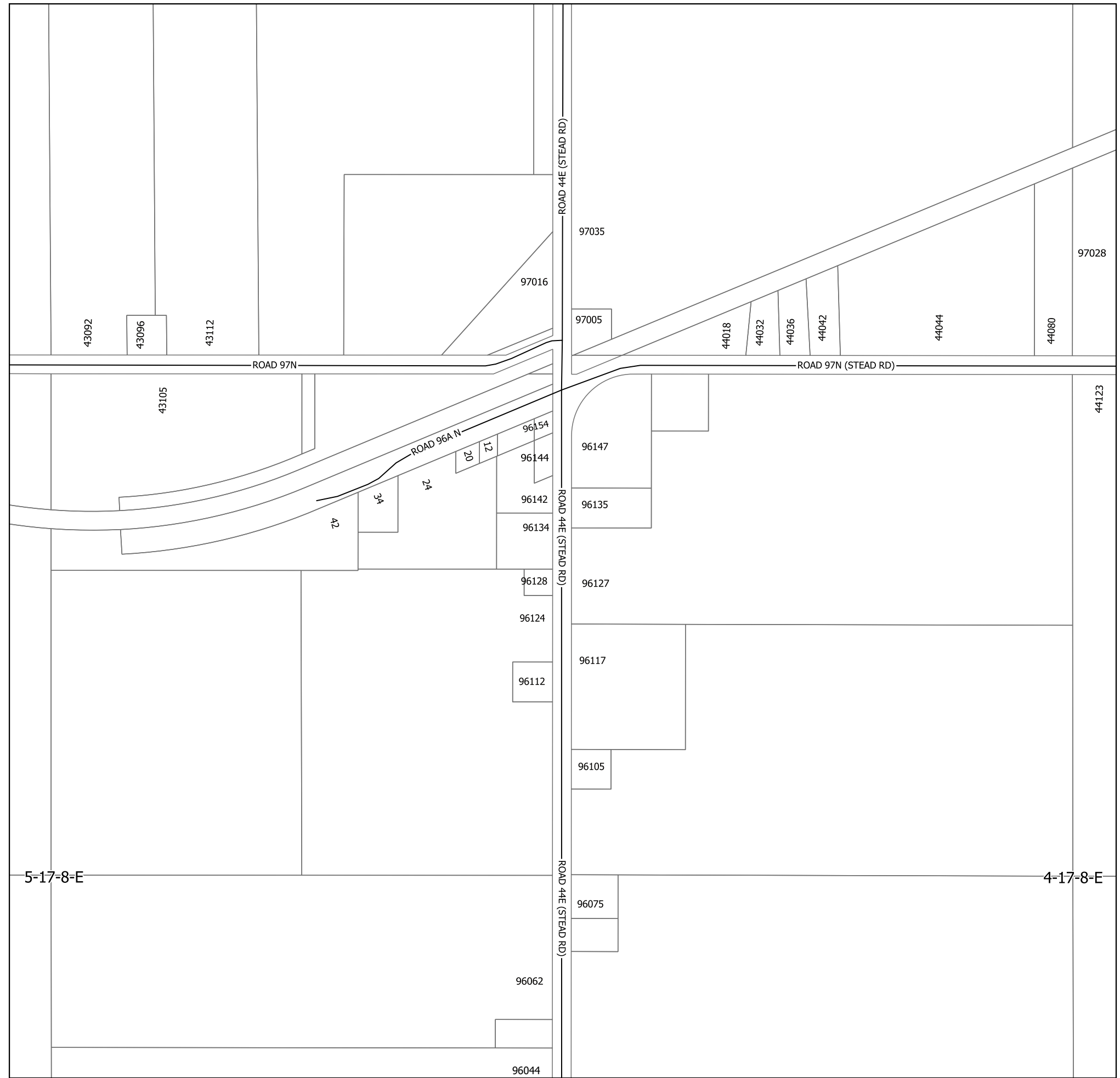
- Land Classification**
- Land Parcel

- Map Point**
- Fire Department
  - Waste Disposal Ground



# MUNICIPALITY OF ALEXANDER

TWP 17-8-E



### Legend

#### Transportation

- Highway
- Roads

#### Land Features

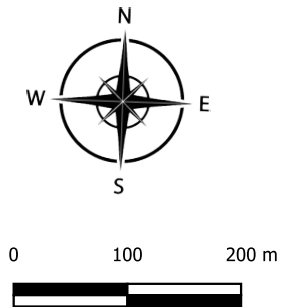
- Hydro Area

#### Land Classification

- Land Parcel

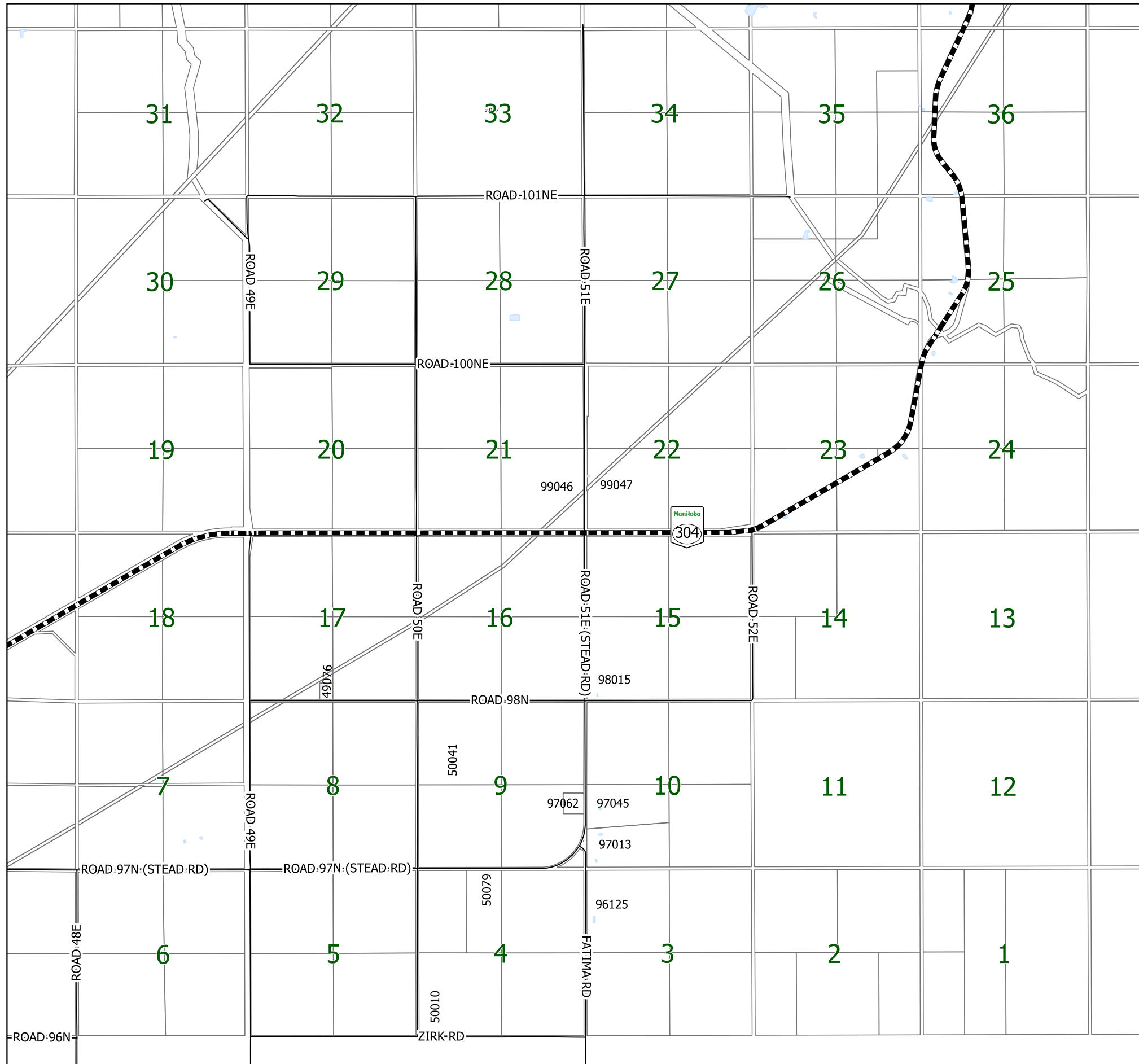
#### Map Points

- Fire Department
- Waste Disposal Ground



# MUNICIPALITY OF ALEXANDER

TWP 17-9-E



## Legend

### Transportation

- Highway
- Roads

### Land Features

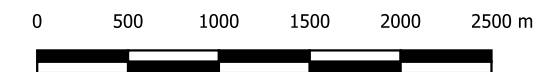
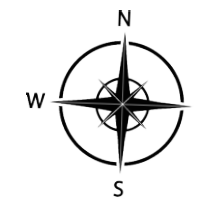
- Hydro Area

### Land Classification

- Land Parcel

### Map Point

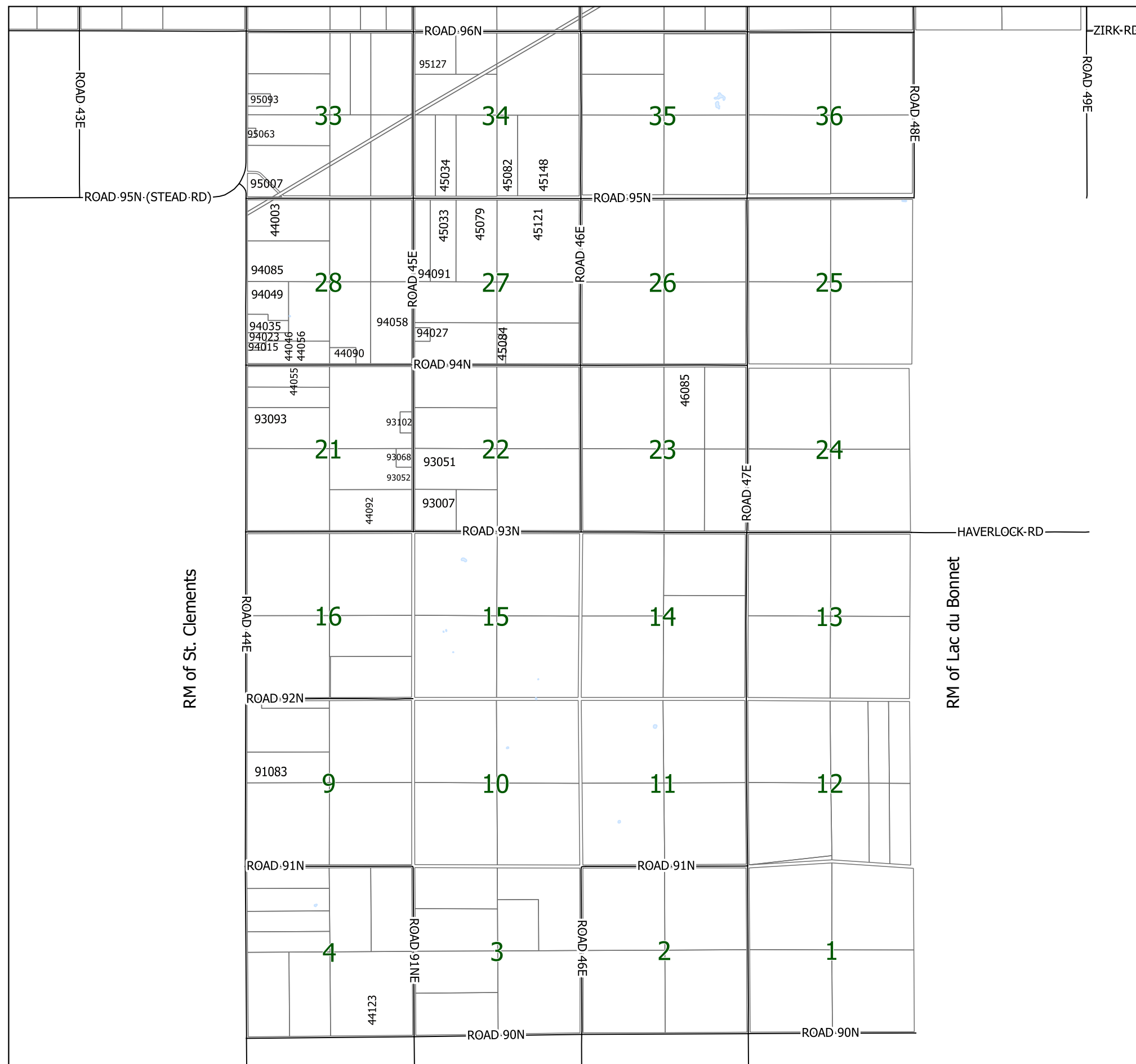
- Fire Department
- Waste Disposal Ground



RM of Lac du Bonnet

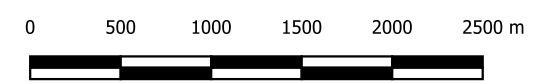
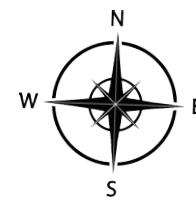
# MUNICIPALITY OF ALEXANDER

TWP 16-8-E



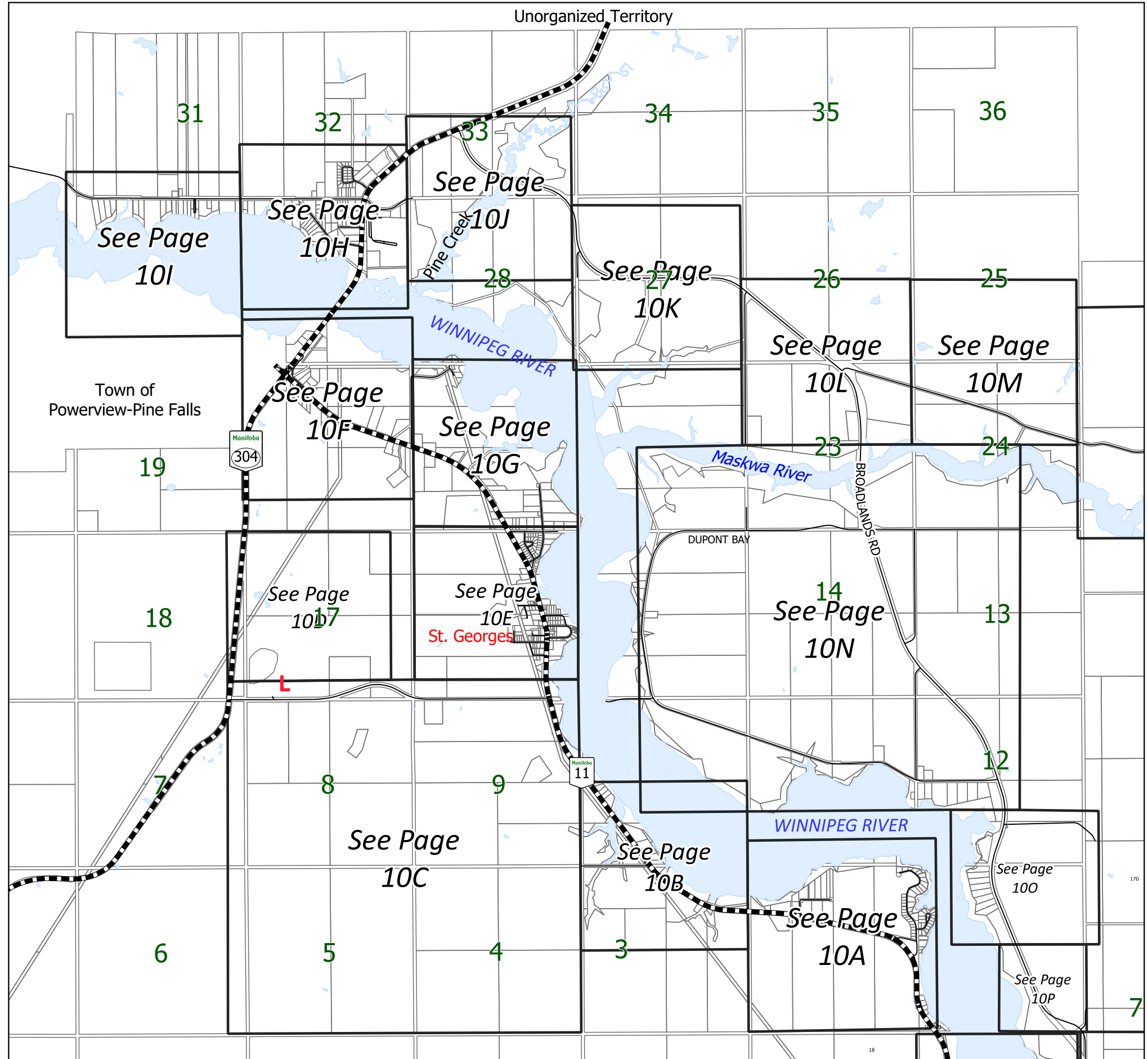
### Legend

- Transportation**
  - Highway
  - Roads
- Land Features**
  - Hydro Area
- Land Classification**
  - Land Parcel
- Map Point**
  - Fire Department
  - Waste Disposal Ground



# MUNICIPALITY OF ALEXANDER

TWP 18-10E



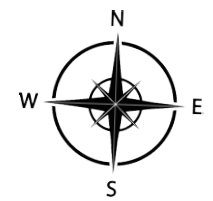
## Legend

- Transportation**
- Highway
  - Roads

- Land Features**
- Hydro Area

- Land Classification**
- Land Parcel

- Map Point**
- Fire Department
  - Waste Disposal Ground



# MUNICIPALITY OF ALEXANDER

TWP 18-10-E



### Legend

#### Transportation

- Highway
- Roads

#### Land Features

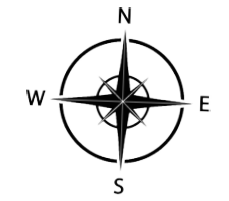
- Hydro Area

#### Land Classification

- Land Parcel

#### Map Points

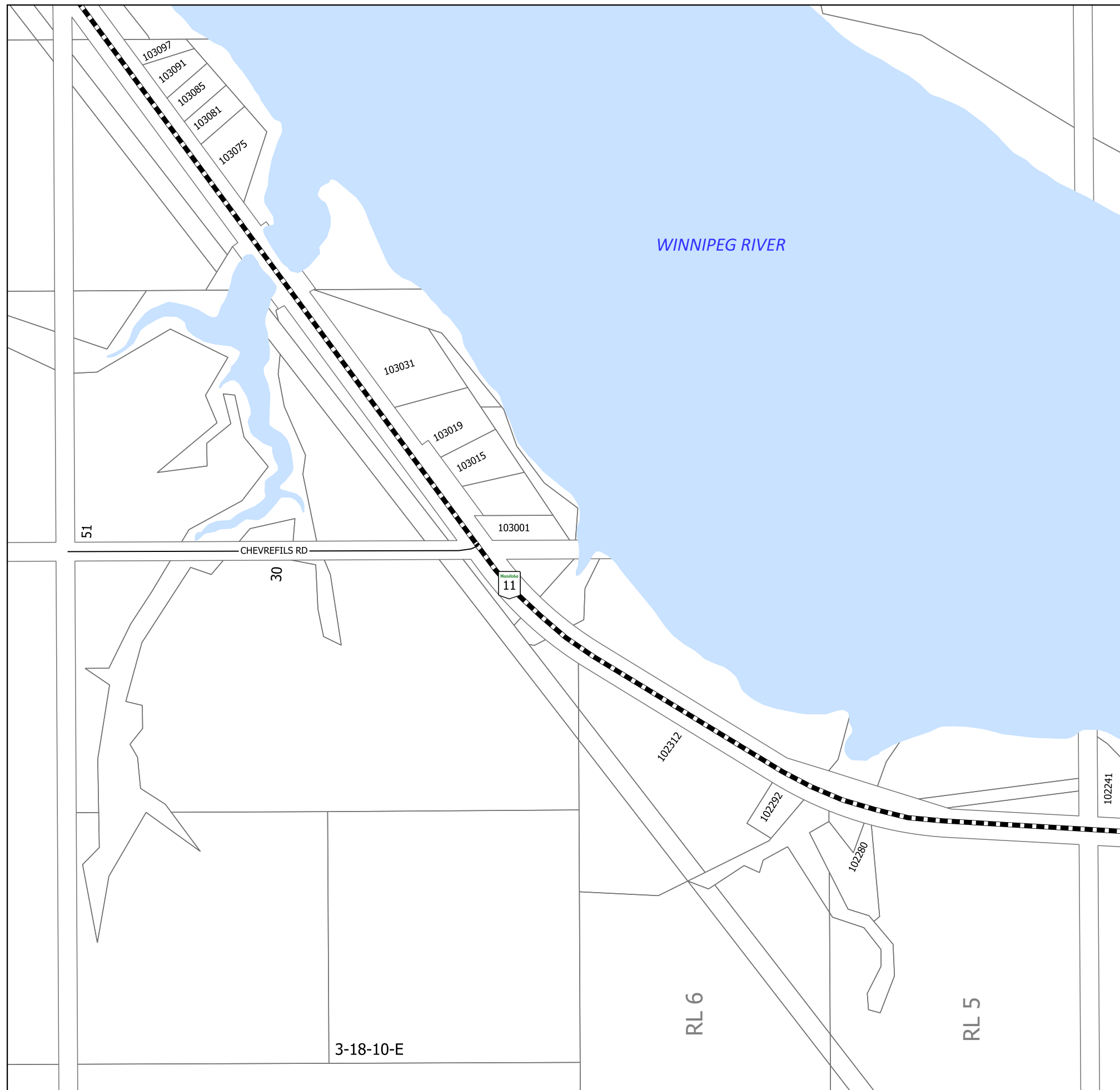
- Fire Department
- Waste Disposal Ground





# MUNICIPALITY OF ALEXANDER

TWP 18-10-E



## Legend

### Transportation

- Highway
- Roads

### Land Features


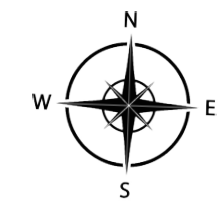
- Hydro Area

### Land Classification

- Land Parcel

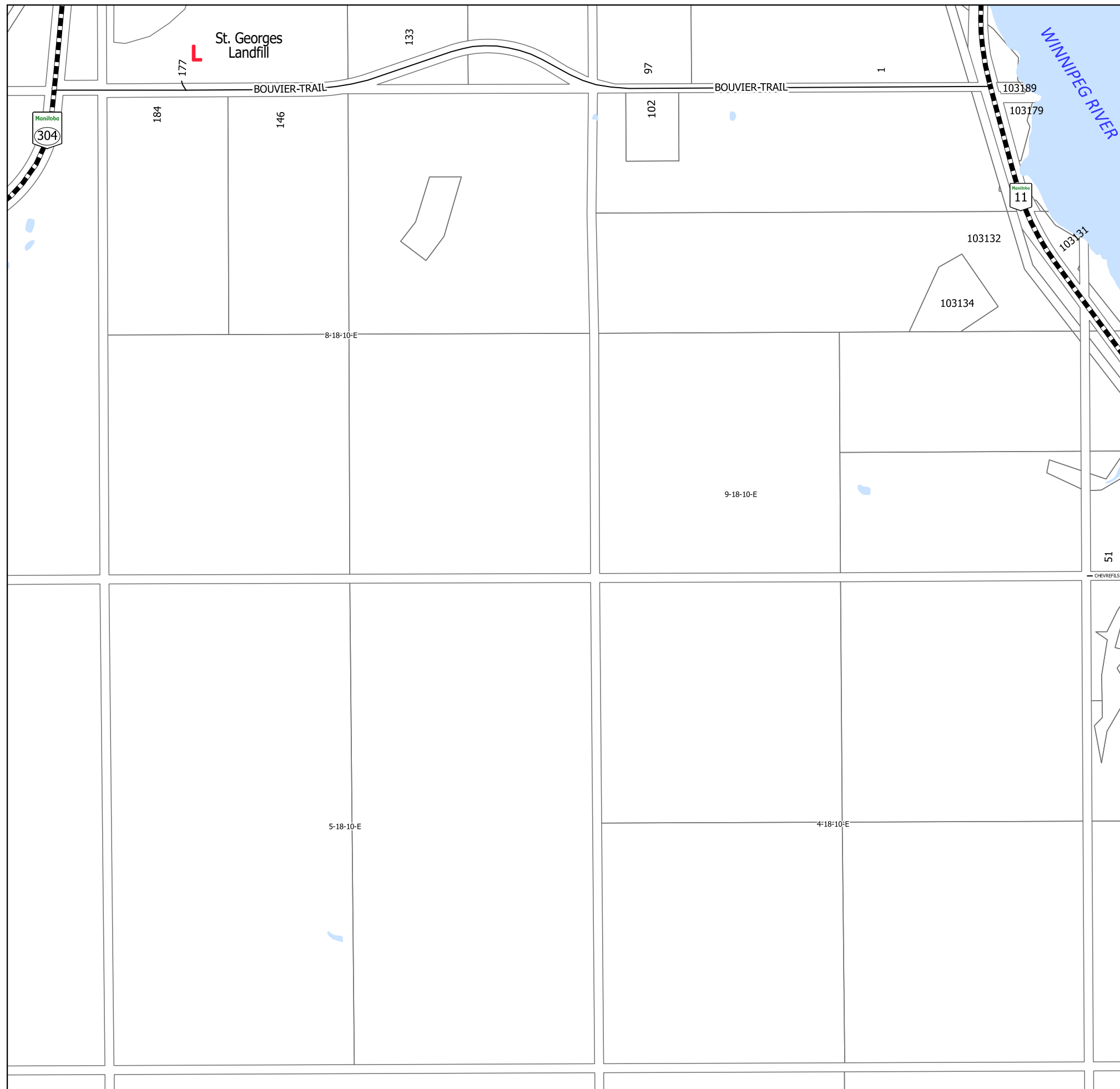
### Map Points

- Fire Department
- Waste Disposal Ground



# MUNICIPALITY OF ALEXANDER

TWP 18-10-E



## Legend

### Transportation

- Highway
- Roads

### Land Features

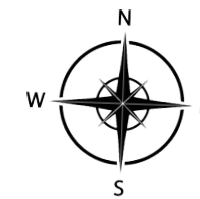
- Hydro Area

### Land Classification

- Land Parcel

### Map Points

- Fire Department
- Waste Disposal Ground



0 100 200 m



# MUNICIPALITY OF ALEXANDER

TWP 17-18-10-E

## Legend

### Transportation

- Highway
- Roads

### Land Features

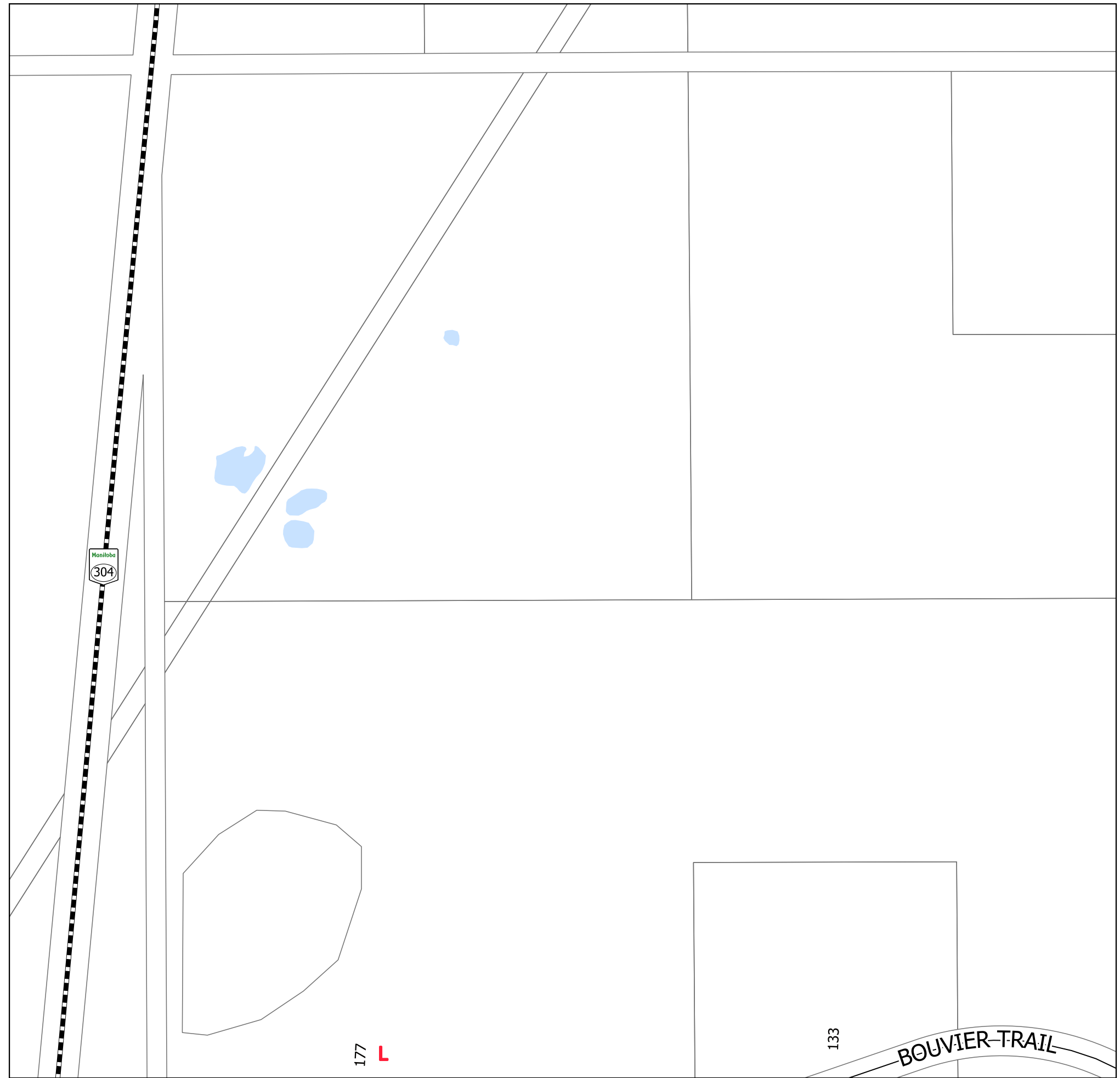
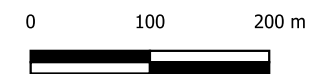
- Hydro Area

### Land Classification

- Land Parcel

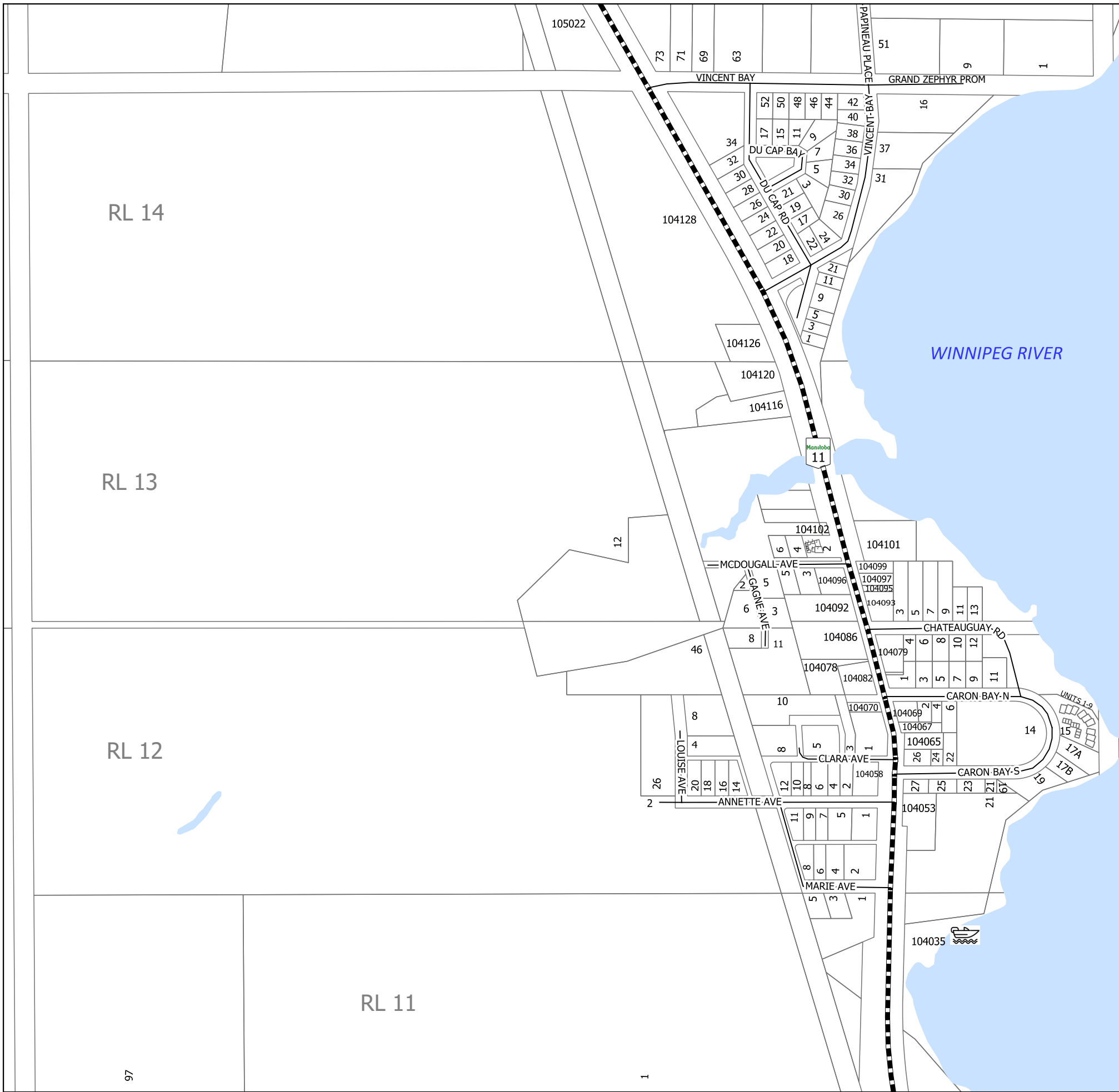
### Map Points

- Fire Department
- Waste Disposal Ground



# MUNICIPALITY OF ALEXANDER

TWP 16-18-10-E



### Legend

**Transportation**

- Highway
- Roads

**Land Features**

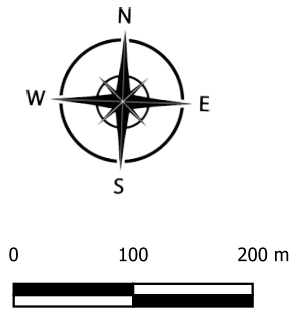
- Hydro Area

**Land Classification**

- Land Parcel

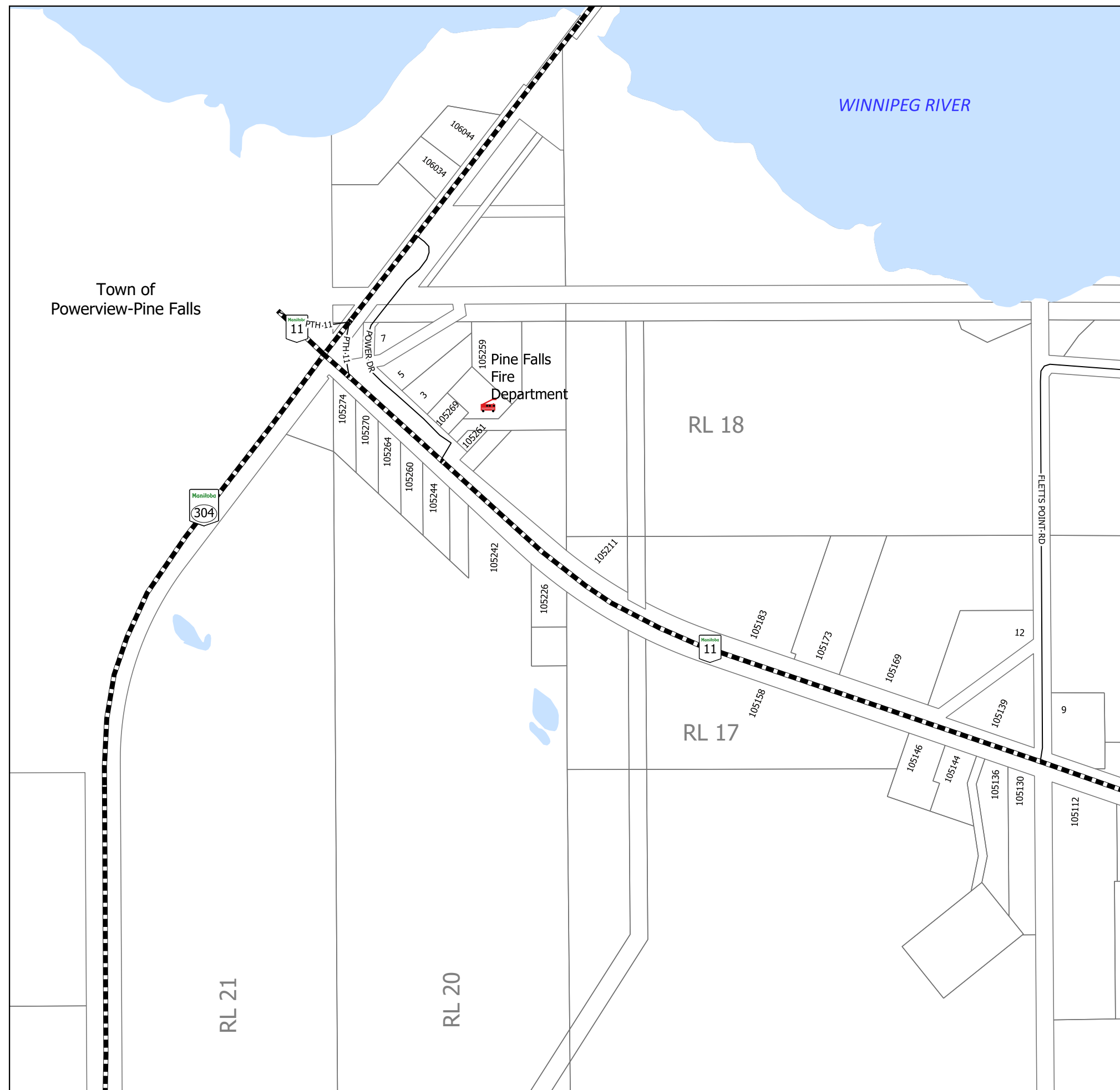
**Map Points**

- Fire Department
- Waste Disposal Ground



# MUNICIPALITY OF ALEXANDER

TWP 20-18-10-E



## Legend

### Transportation

- Highway
- Roads

### Land Features

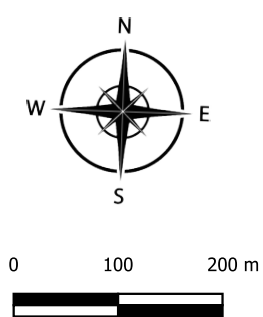
- Hydro Area

### Land Classification

- Land Parcel

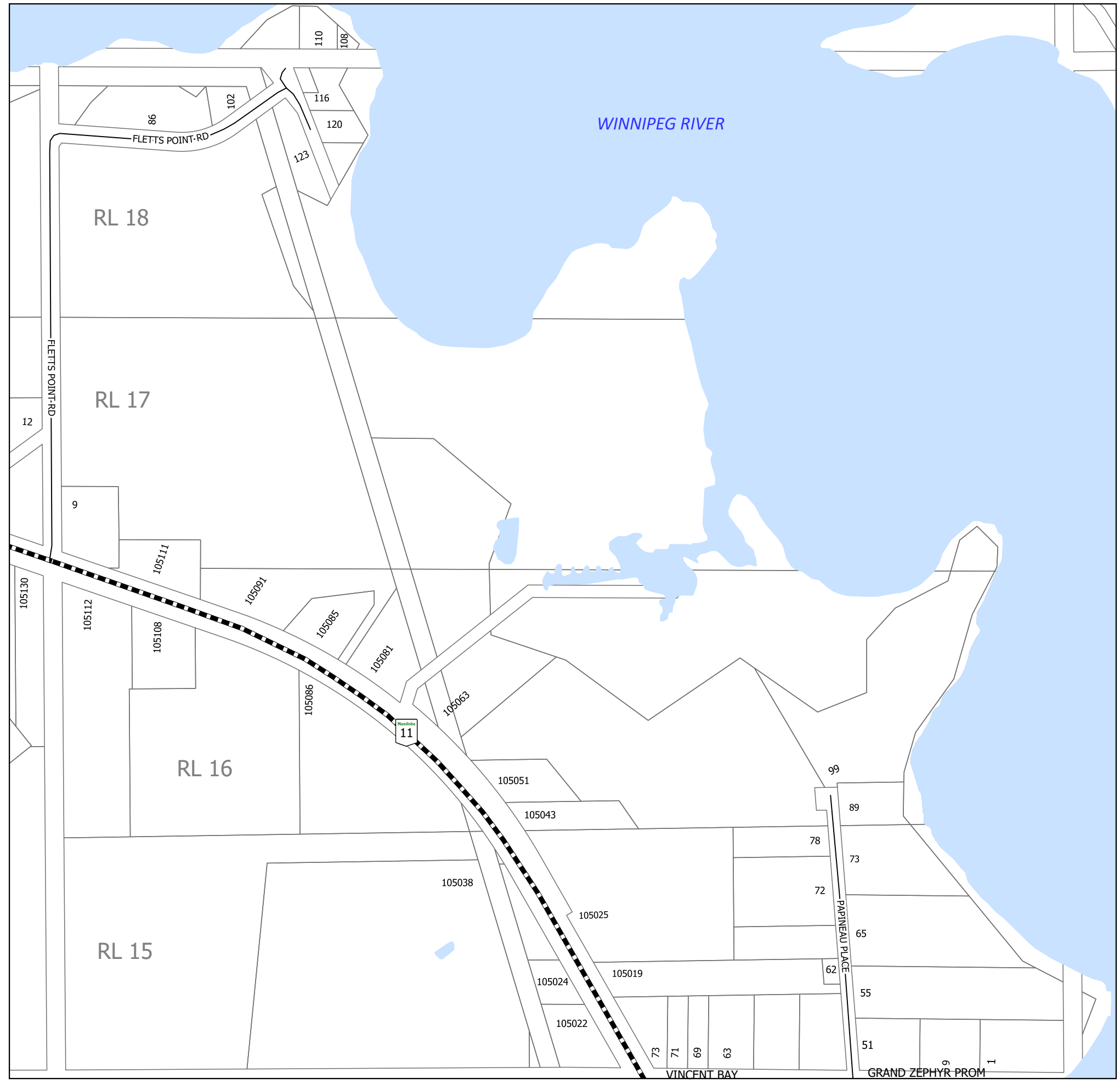
### Map Points

- Fire Department
- Waste Disposal Ground



# MUNICIPALITY OF ALEXANDER

TWP 21-18-10-E



## Legend

### Transportation

- Highway
- Roads

### Land Features

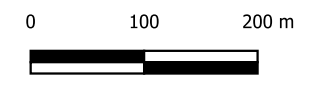
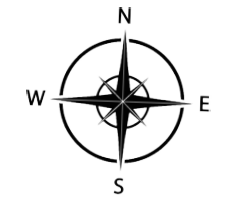
- Hydro Area

### Land Classification

- Land Parcel

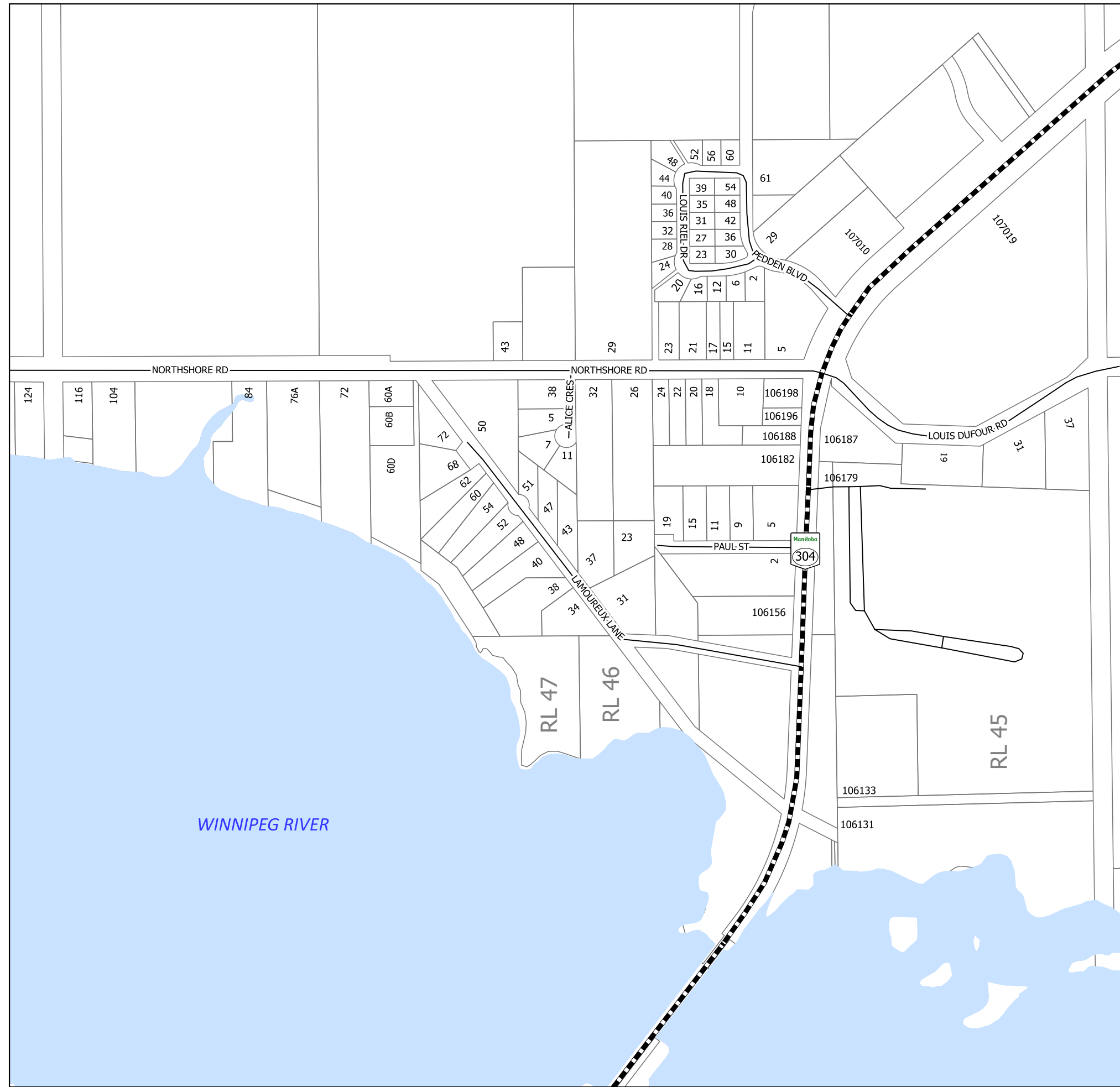
### Map Points

- Fire Department
- Waste Disposal Ground



# MUNICIPALITY OF ALEXANDER

TWP 29-18-10-E



### Legend

**Transportation**

- Highway
- Roads

**Land Features**

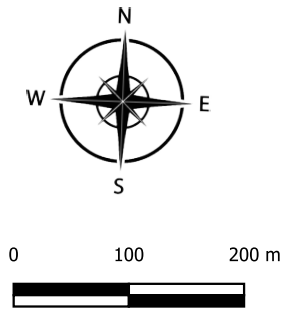
- Hydro Area

**Land Classification**

- Land Parcel

**Map Points**

- Fire Department
- Waste Disposal Ground



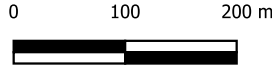
# MUNICIPALITY OF ALEXANDER

TWP 18-10-E



### Legend

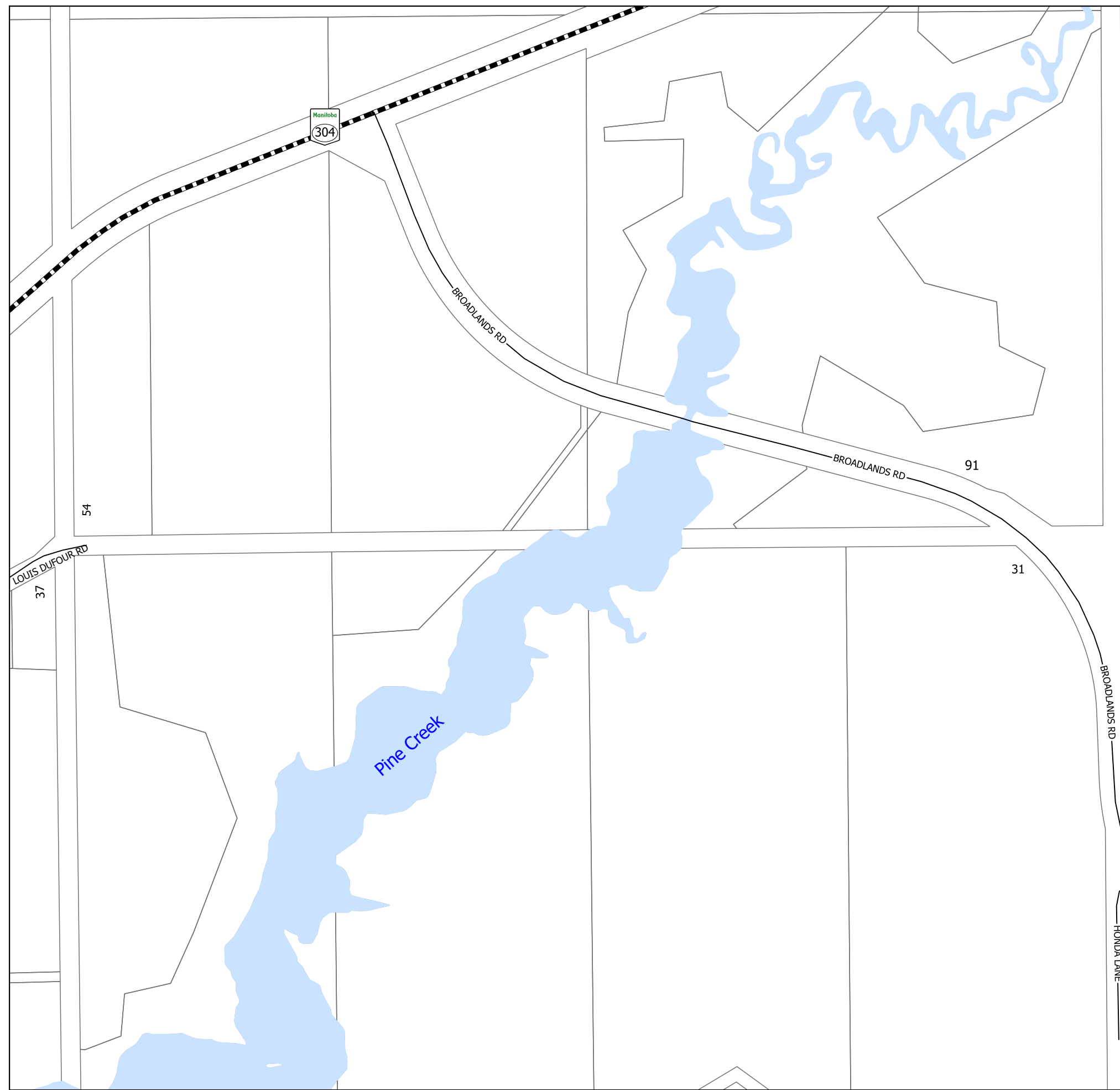
- Transportation**
  - Highway
  - Roads
- Land Features**
  - Hydro Area
- Land Classification**
  - Land Parcel
- Map Points**
  - Fire Department
  - Waste Disposal Ground





# MUNICIPALITY OF ALEXANDER

TWP 18-10-E



## Legend

### Transportation

- Highway
- Roads

### Land Features

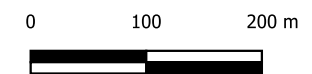
- Hydro Area

### Land Classification

- Land Parcel

### Map Points

- Fire Department
- Waste Disposal Ground



# MUNICIPALITY OF ALEXANDER

TWP 27-18-10-E



### Legend

#### Transportation

- Highway
- Roads

#### Land Features

- Hydro Area

#### Land Classification

- Land Parcel

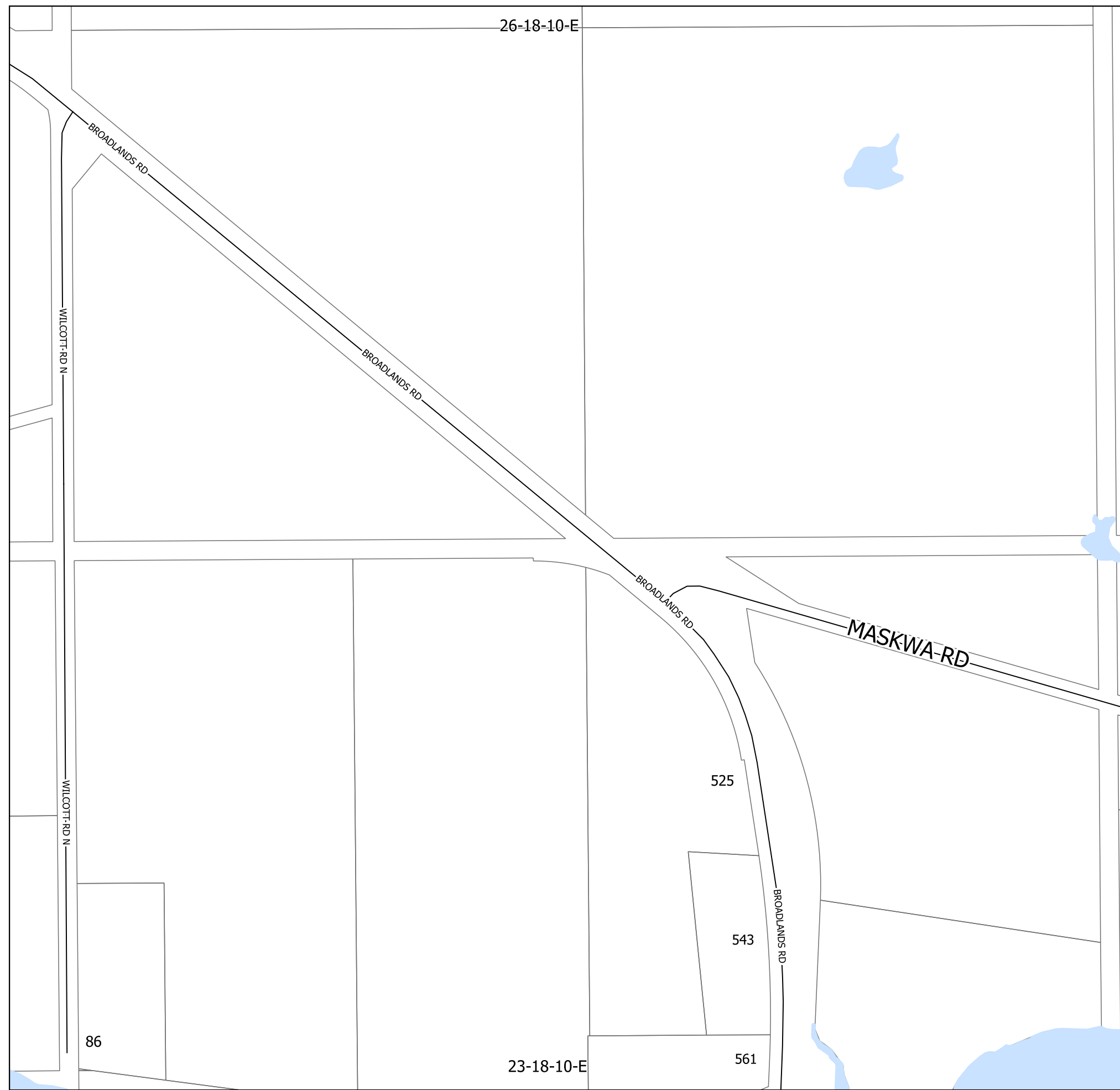
#### Map Points

- Fire Department
- Waste Disposal Ground



# MUNICIPALITY OF ALEXANDER

TWP 18-10-E



### Legend

#### Transportation

- Highway
- Roads

#### Land Features

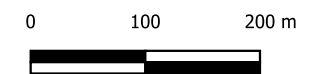
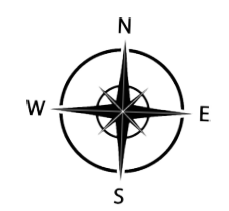
- Hydro Area

#### Land Classification

- Land Parcel

#### Map Points

- Fire Department
- Waste Disposal Ground



# MUNICIPALITY OF ALEXANDER

TWP 18-10-E



### Legend

#### Transportation

- Highway
- Roads

#### Land Features

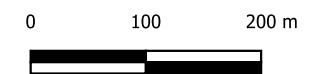
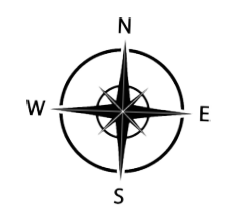
- Hydro Area

#### Land Classification

- Land Parcel

#### Map Points

- Fire Department
- Waste Disposal Ground



# MUNICIPALITY OF ALEXANDER

TWP 18-10-E



## Legend

### Transportation

- Highway
- Roads

### Land Features

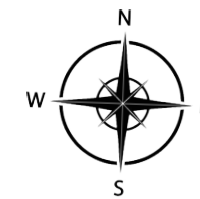
- Hydro Area

### Land Classification

- Land Parcel

### Map Points

- Fire Department
- Waste Disposal Ground

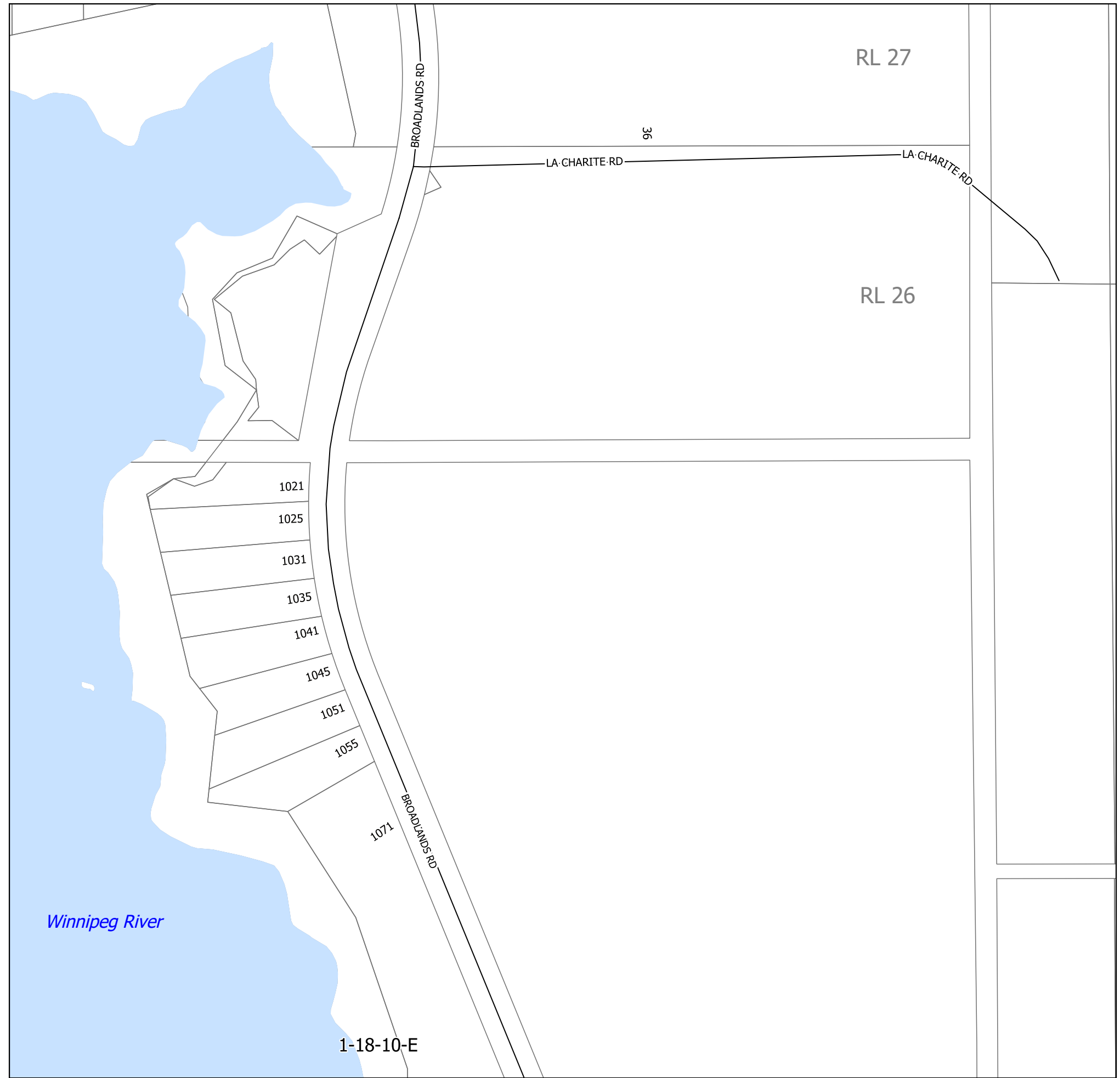


0 100 200 m



# MUNICIPALITY OF ALEXANDER

TWP 18-10-E



### Legend

#### Transportation

- Highway
- Roads

#### Land Features

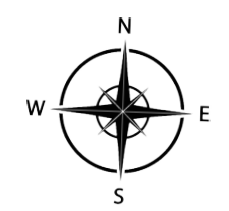
- Hydro Area

#### Land Classification

- Land Parcel

#### Map Points

- Fire Department
- Waste Disposal Ground



# MUNICIPALITY OF ALEXANDER

TWP 18-10-E



### Legend

#### Transportation

- Highway
- Roads

#### Land Features

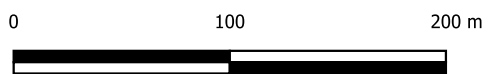
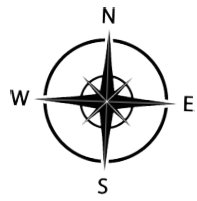
- Hydro Area

#### Land Classification

- Land Parcel

#### Map Points

- Fire Department
- Waste Disposal Ground



23

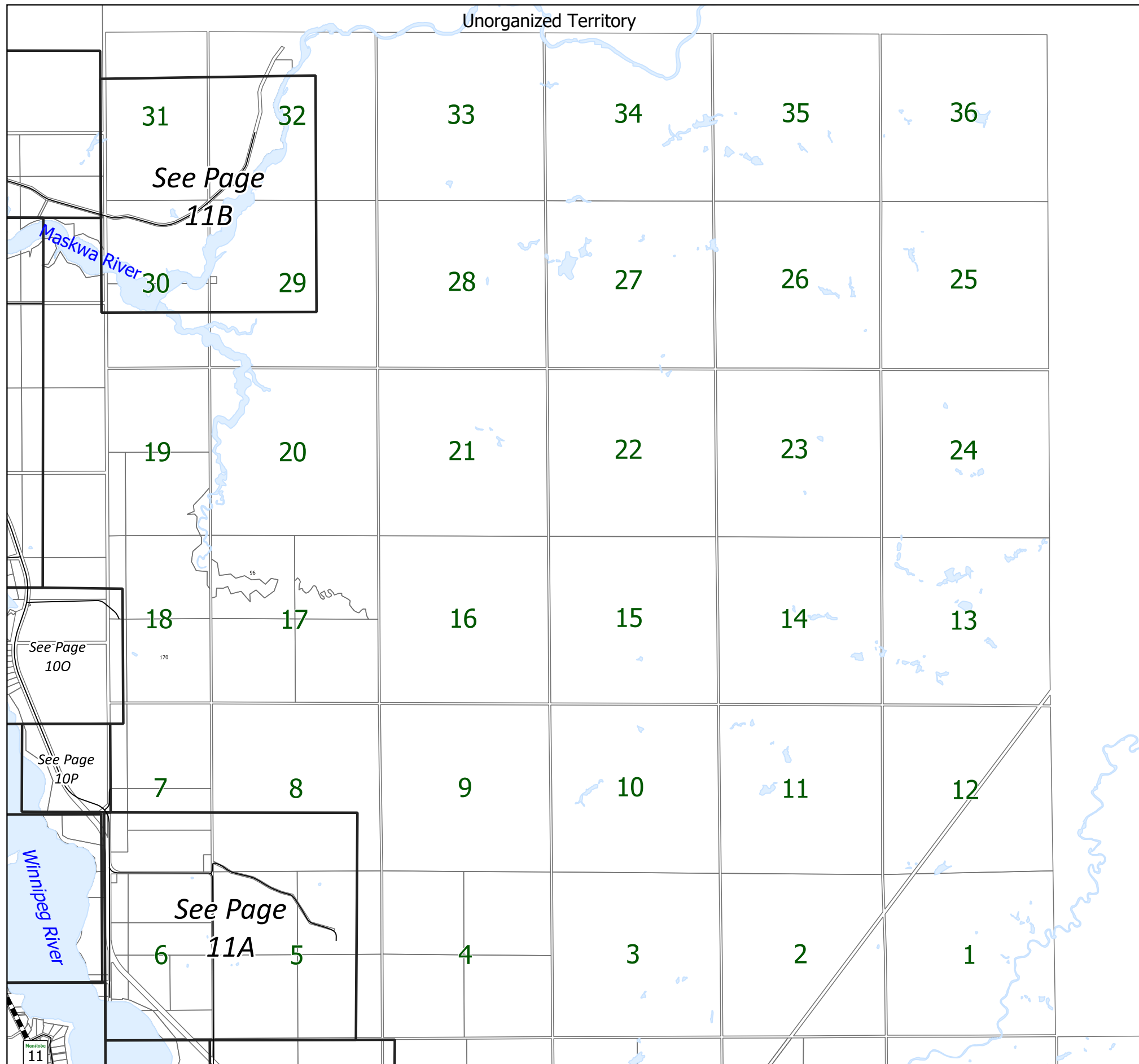
SANDQUIST-RD

BROADLANDS-RD

Winnipeg River

# MUNICIPALITY OF ALEXANDER

TWP 18-11-E



### Legend

#### Transportation

- Highway
- Roads

#### Land Features


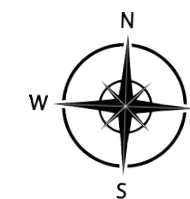
- Hydro Area

#### Land Classification

- Land Parcel

#### Map Point

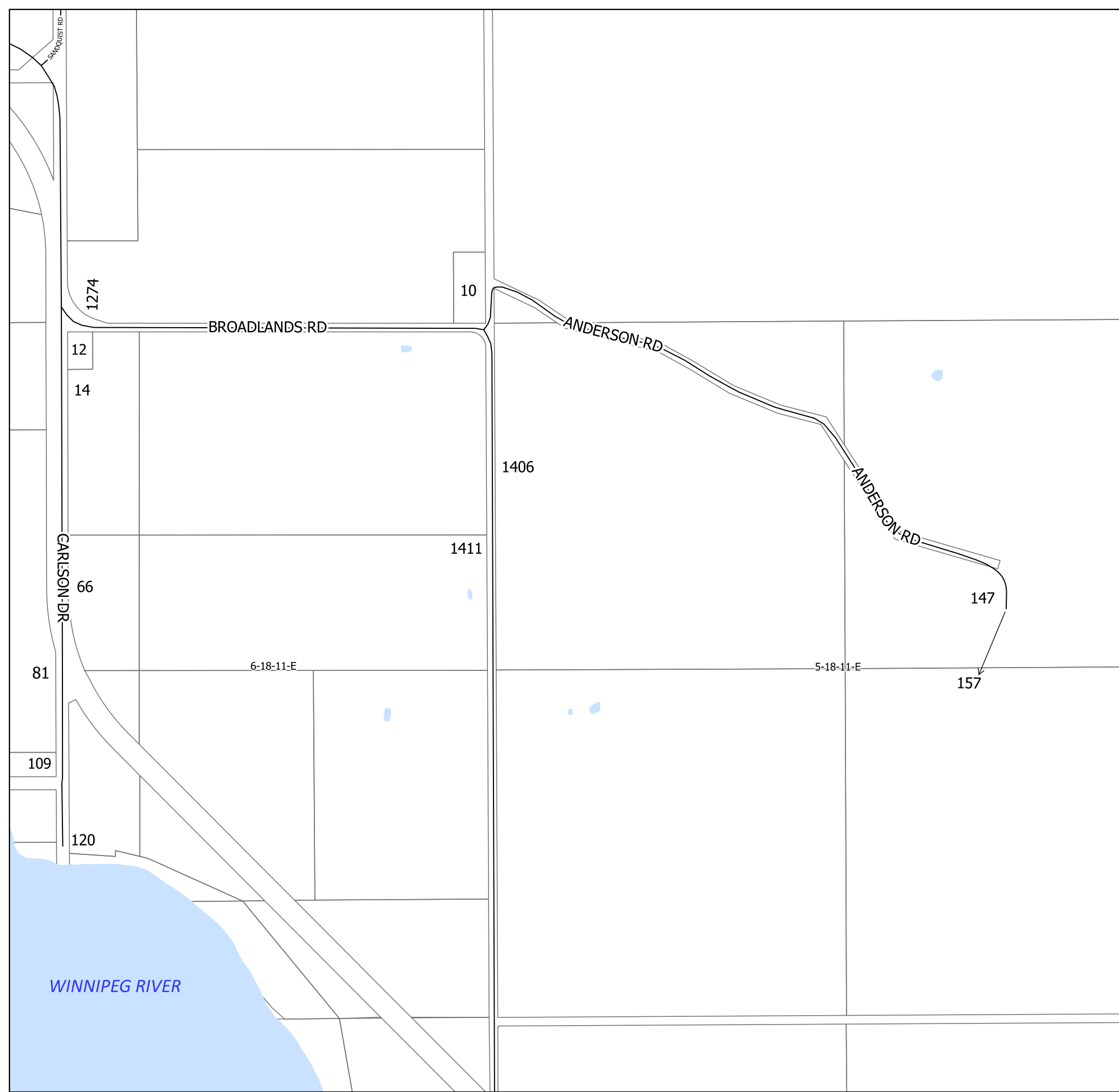
- Fire Department
- Waste Disposal Ground





# MUNICIPALITY OF ALEXANDER

TWP 18-11-E



### Legend

#### Transportation

- Highway
- Roads

#### Land Features

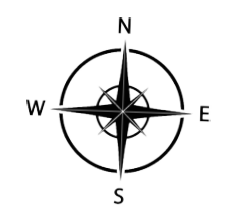
- Hydro Area

#### Land Classification

- Land Parcel

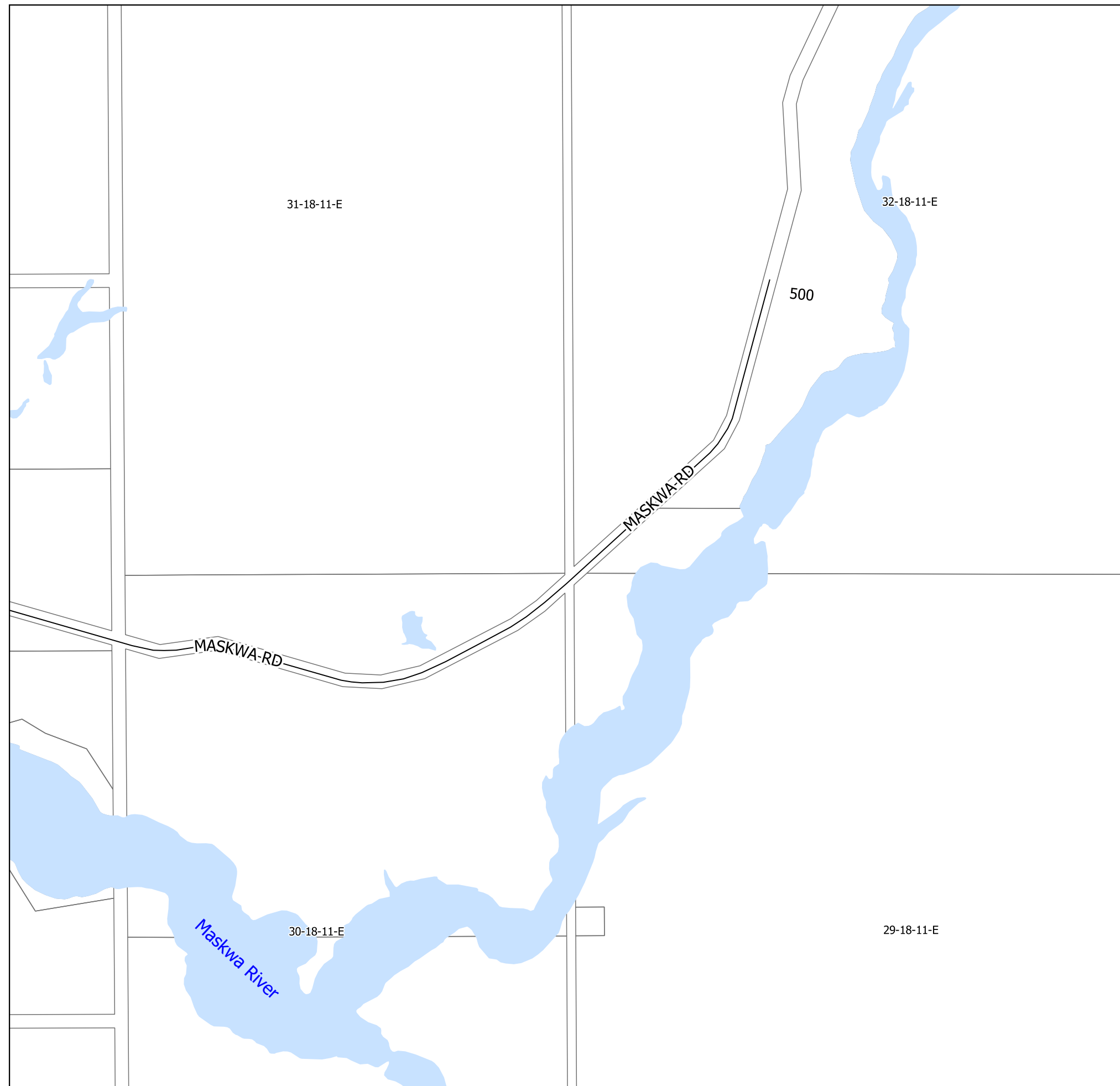
#### Map Points

- Fire Department
- Waste Disposal Ground



# MUNICIPALITY OF ALEXANDER

TWP 18-11-E



## Legend

### Transportation

- Highway
- Roads

### Land Features

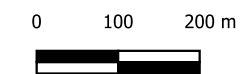
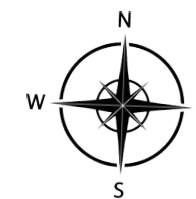
- Hydro Area

### Land Classification

- Land Parcel

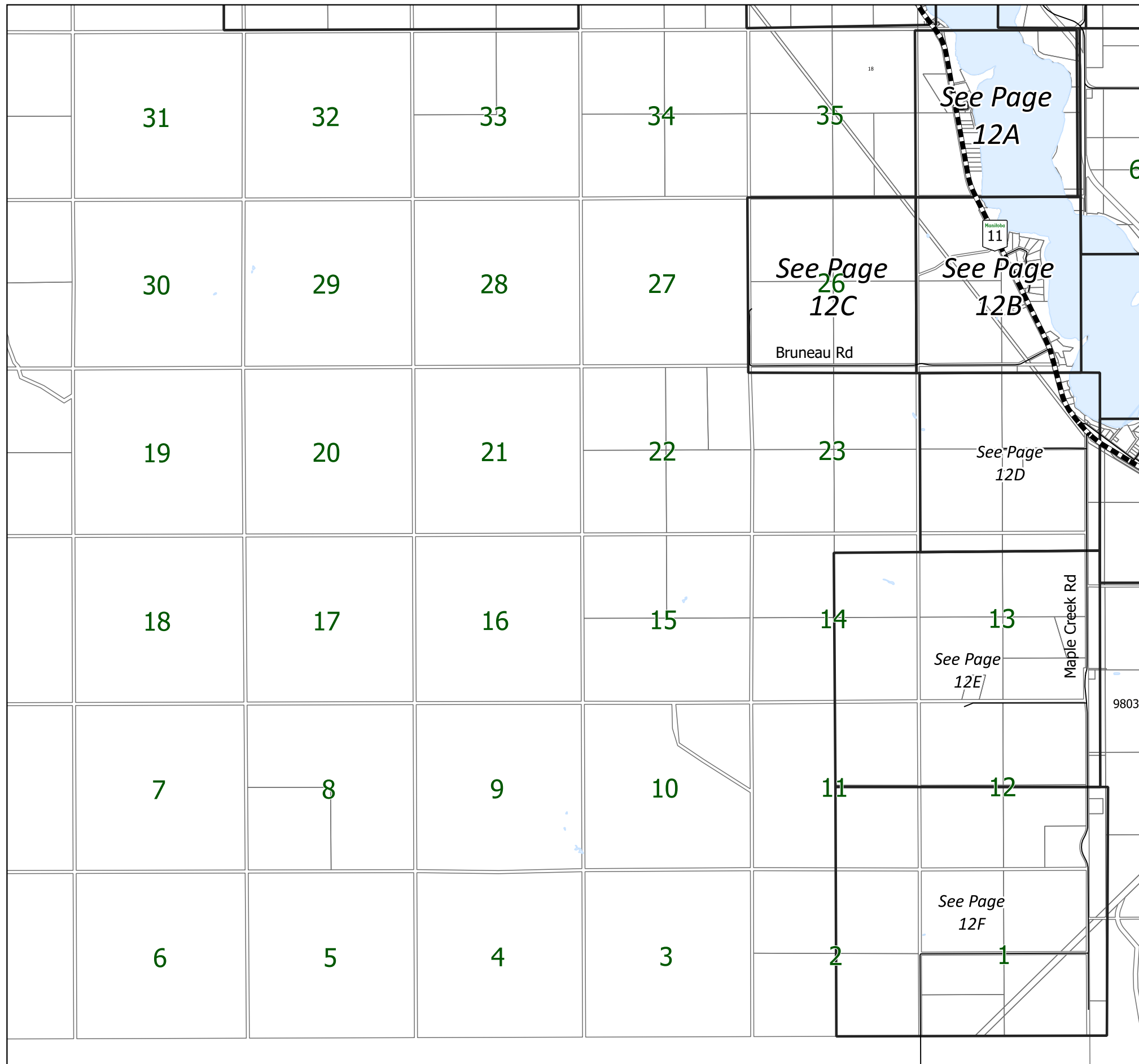
### Map Points

- Fire Department
- Waste Disposal Ground



# MUNICIPALITY OF ALEXANDER

TWP 17-10 & 17-11-E



## Legend

### Transportation

- Highway
- Roads

### Land Features


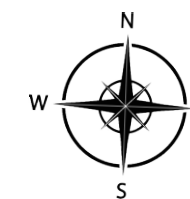
- Hydro Area

### Land Classification

- Land Parcel

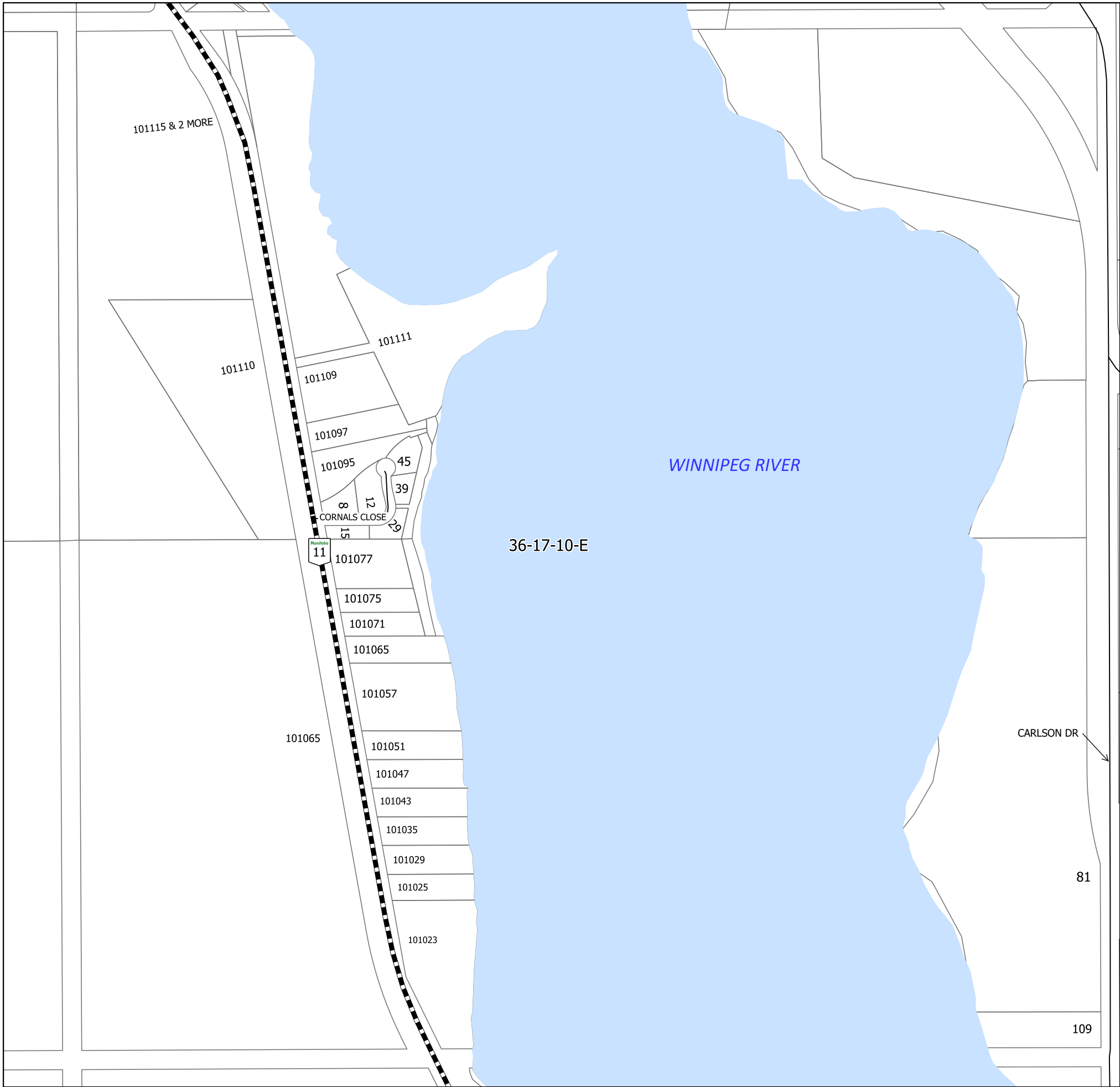
### Map Point

- Fire Department
- Waste Disposal Ground



# MUNICIPALITY OF ALEXANDER

TWP 36-17-10-E



### Legend

#### Transportation

- Highway
- Roads

#### Land Features

- Hydro Area

#### Land Classification

- Land Parcel

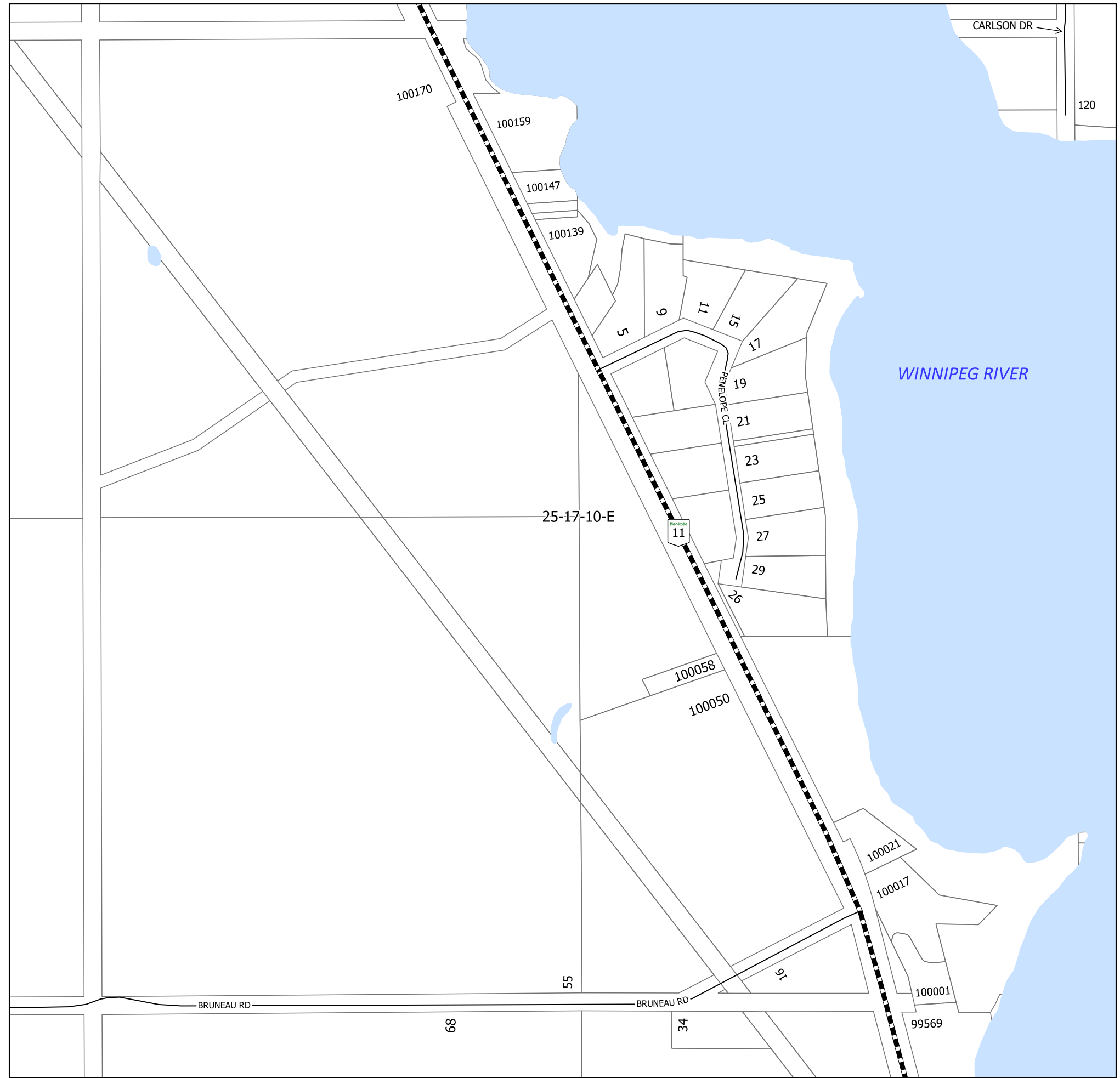
#### Map Points

- Fire Department
- Waste Disposal Ground



# MUNICIPALITY OF ALEXANDER

TWP 25-17-10-E



### Legend

#### Transportation

- Highway
- Roads

#### Land Features

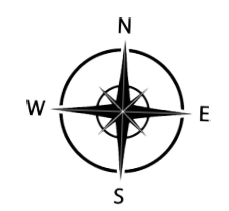
- Hydro Area

#### Land Classification

- Land Parcel

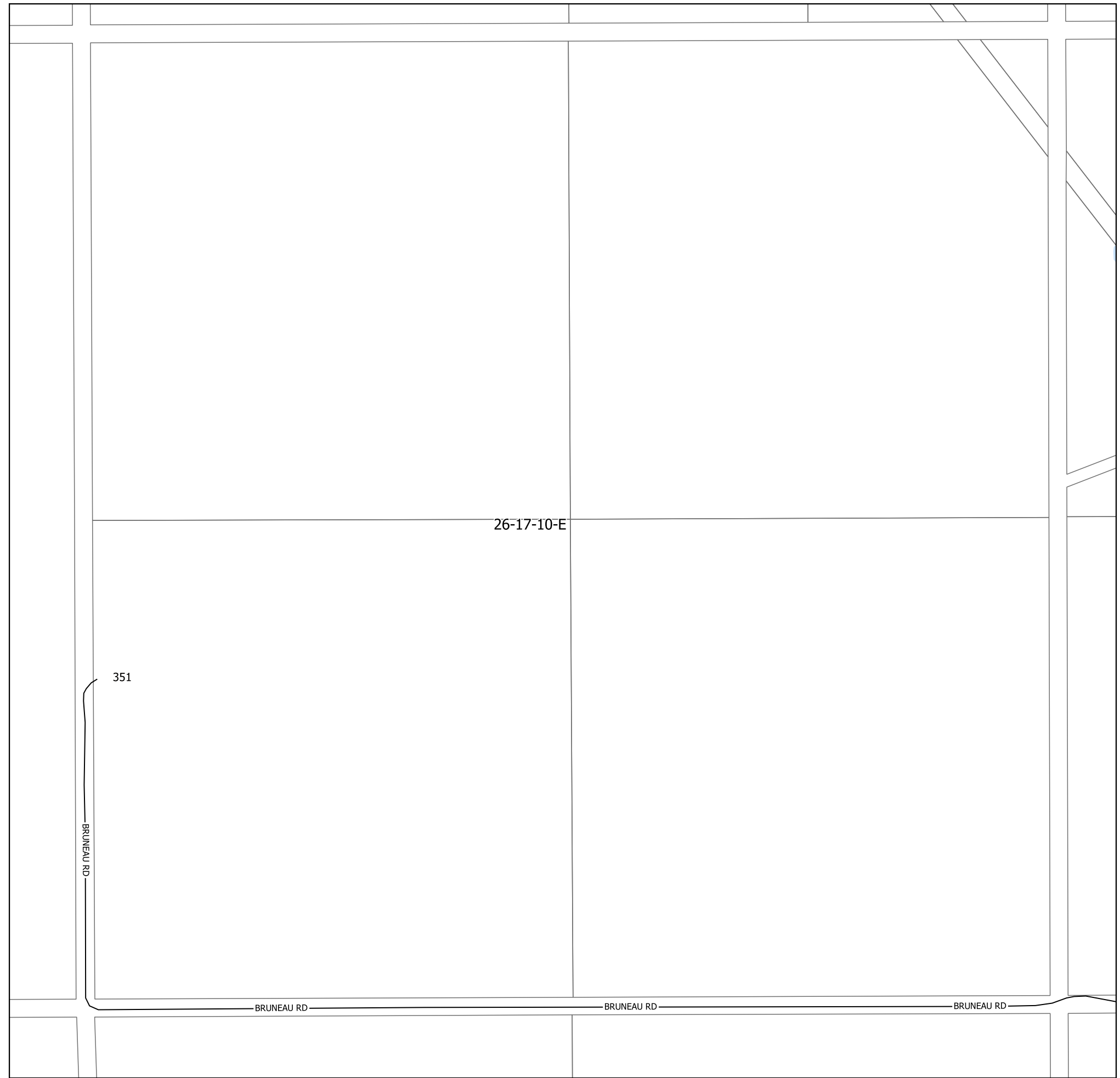
#### Map Points

- Fire Department
- Waste Disposal Ground



# MUNICIPALITY OF ALEXANDER

TWP 26-17-10-E



### Legend

#### Transportation

- Highway
- Roads

#### Land Features

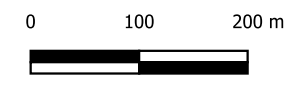
- Hydro Area

#### Land Classification

- Land Parcel

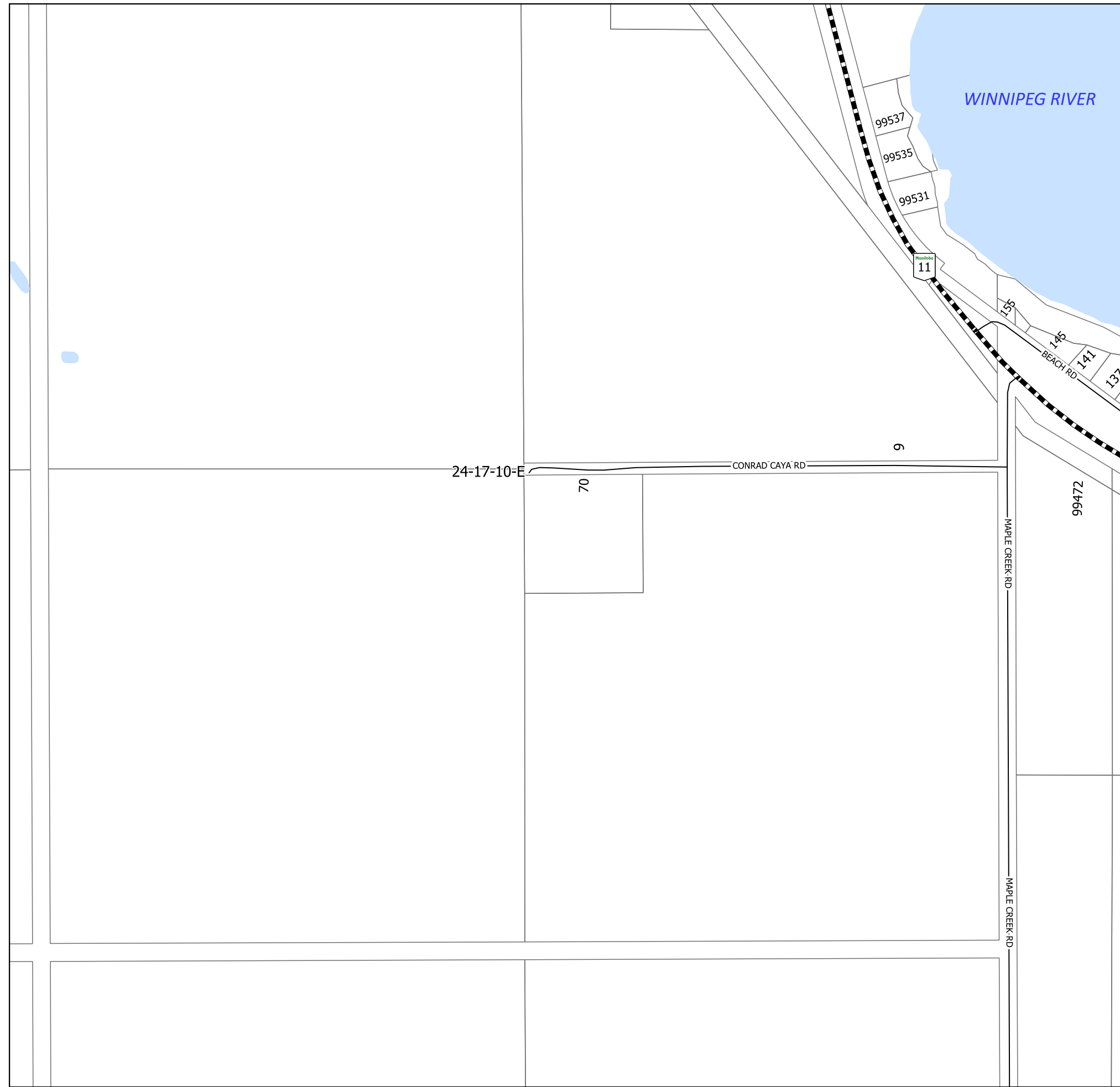
#### Map Points

- Fire Department
- Waste Disposal Ground



# MUNICIPALITY OF ALEXANDER

TWP 17-10 & 17-11-E



**Legend**

**Transportation**

- Highway
- Roads

**Land Features**

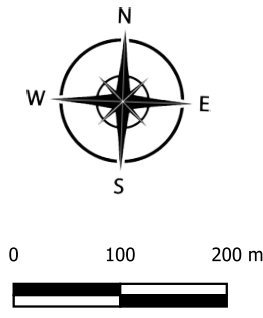
- Hydro Area

**Land Classification**

- Land Parcel

**Map Points**

- Fire Department
- Waste Disposal Ground



# MUNICIPALITY OF ALEXANDER

TWP 17-10-E



### Legend

#### Transportation

- Highway
- Roads

#### Land Features

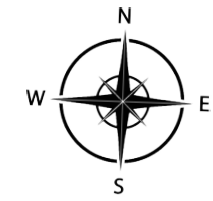
- Hydro Area

#### Land Classification

- Land Parcel

#### Map Points

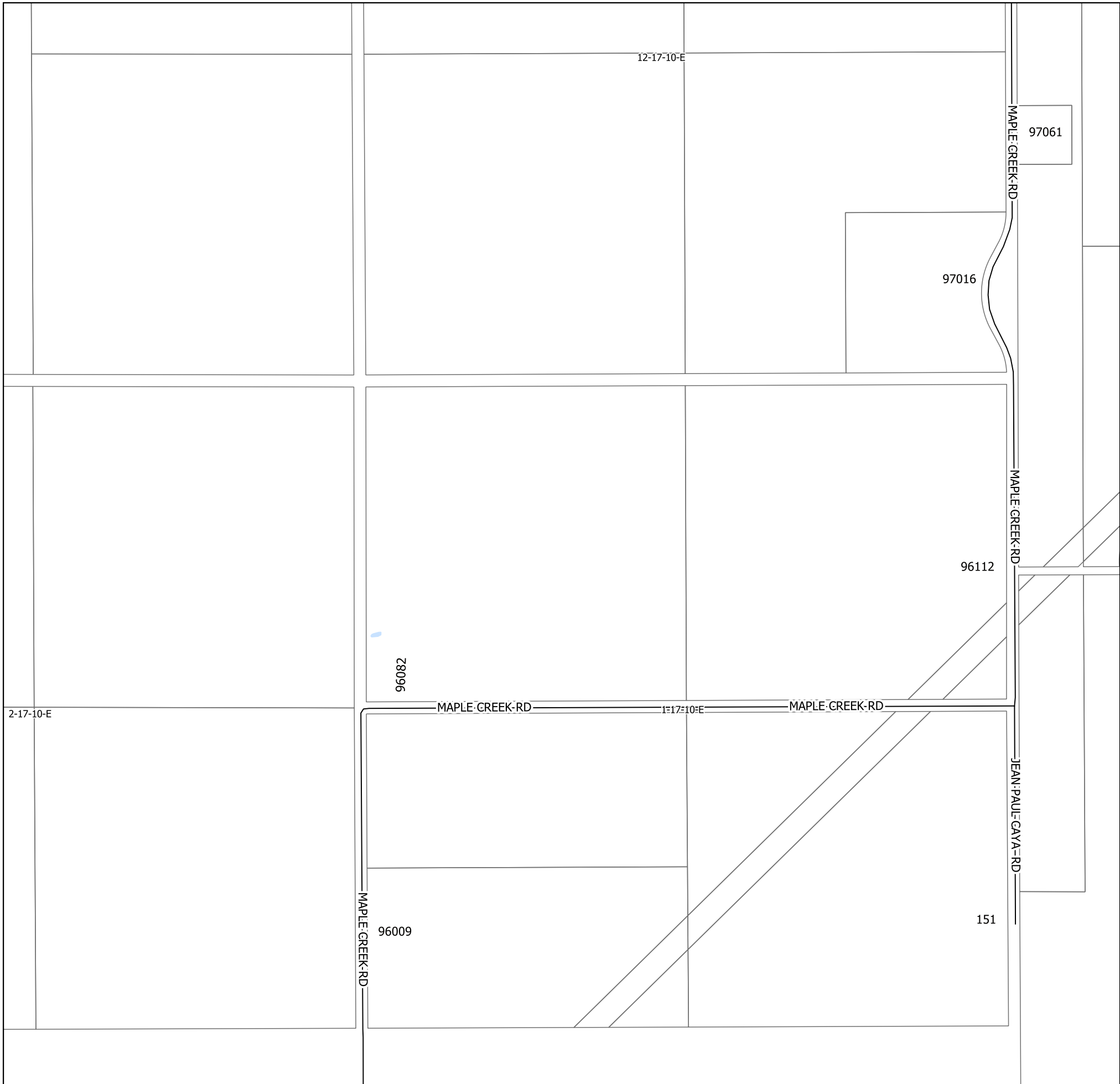
- Fire Department
- Waste Disposal Ground





# MUNICIPALITY OF ALEXANDER

TWP 17-10-E



### Legend

#### Transportation

- Highway
- Roads

#### Land Features

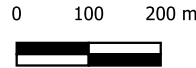
- Hydro Area

#### Land Classification

- Land Parcel

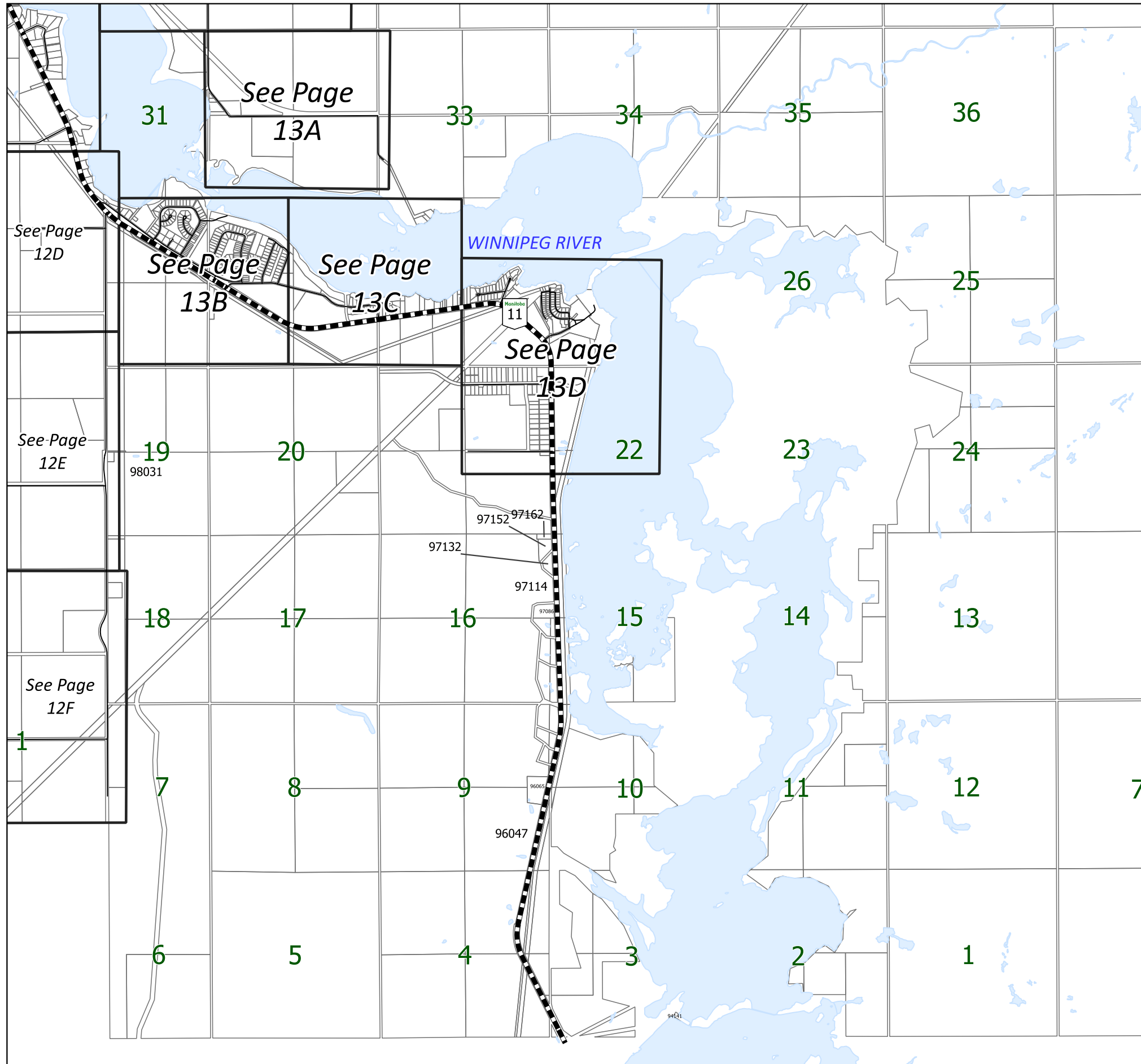
#### Map Points

- Fire Department
- Waste Disposal Ground



# MUNICIPALITY OF ALEXANDER

TWP 17-11-E



## Legend

### Transportation

- Highway
- Roads

### Land Features


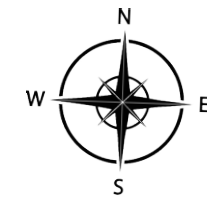
- Hydro Area

### Land Classification

- Land Parcel

### Map Point

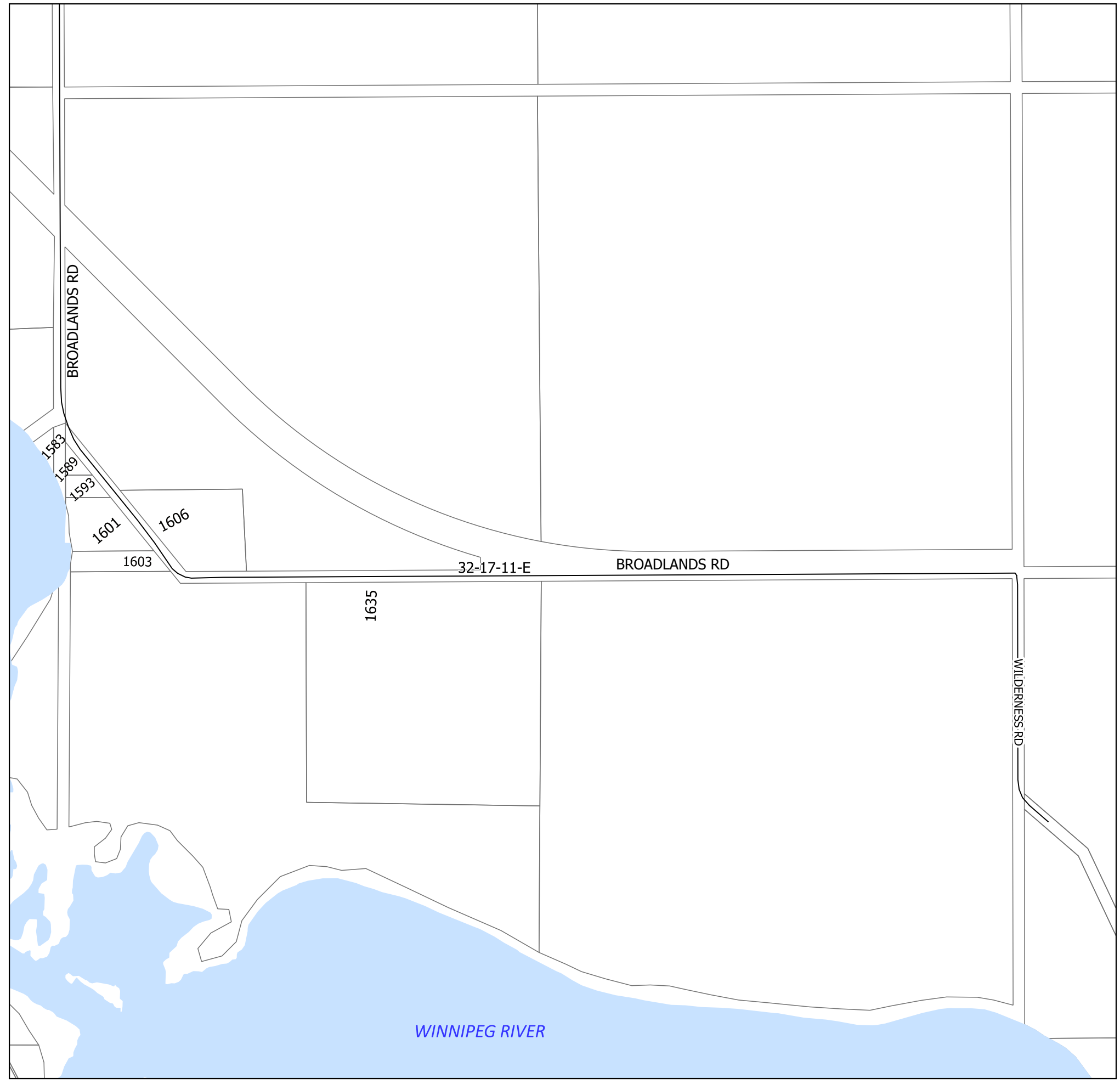
- Fire Department
- Waste Disposal Ground



RM of Lac du Bonnet

# MUNICIPALITY OF ALEXANDER

TWP 17-11-E



### Legend

#### Transportation

- Highway
- Roads

#### Land Features

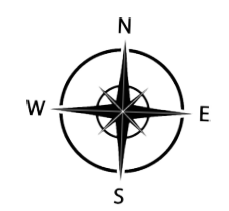
- Hydro Area

#### Land Classification

- Land Parcel

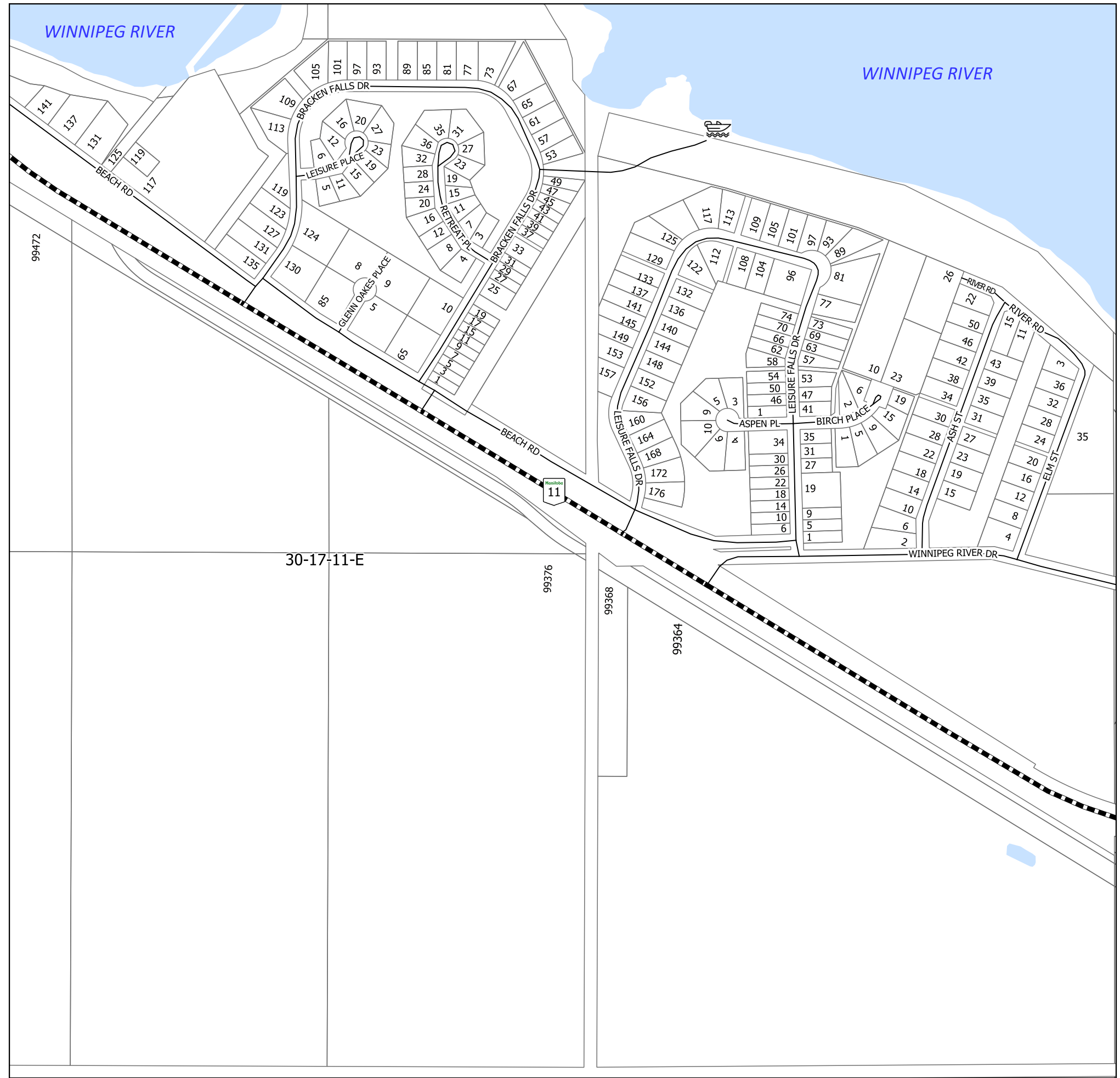
#### Map Points

- Fire Department
- Waste Disposal Ground



# MUNICIPALITY OF ALEXANDER

TWP 30-17-11-E



**Legend**

**Transportation**

- Highway
- Roads

**Land Features**

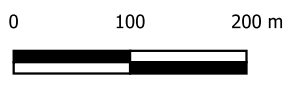
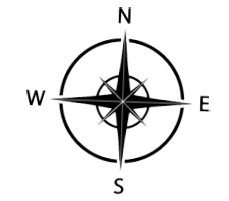
- Hydro Area

**Land Classification**

- Land Parcel

**Map Points**

- Fire Department
- Waste Disposal Ground



# MUNICIPALITY OF ALEXANDER

TWP 17-11-E



### Legend

#### Transportation

- Highway
- Roads

#### Land Features

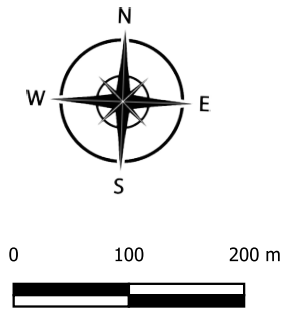
- Hydro Area

#### Land Classification

- Land Parcel

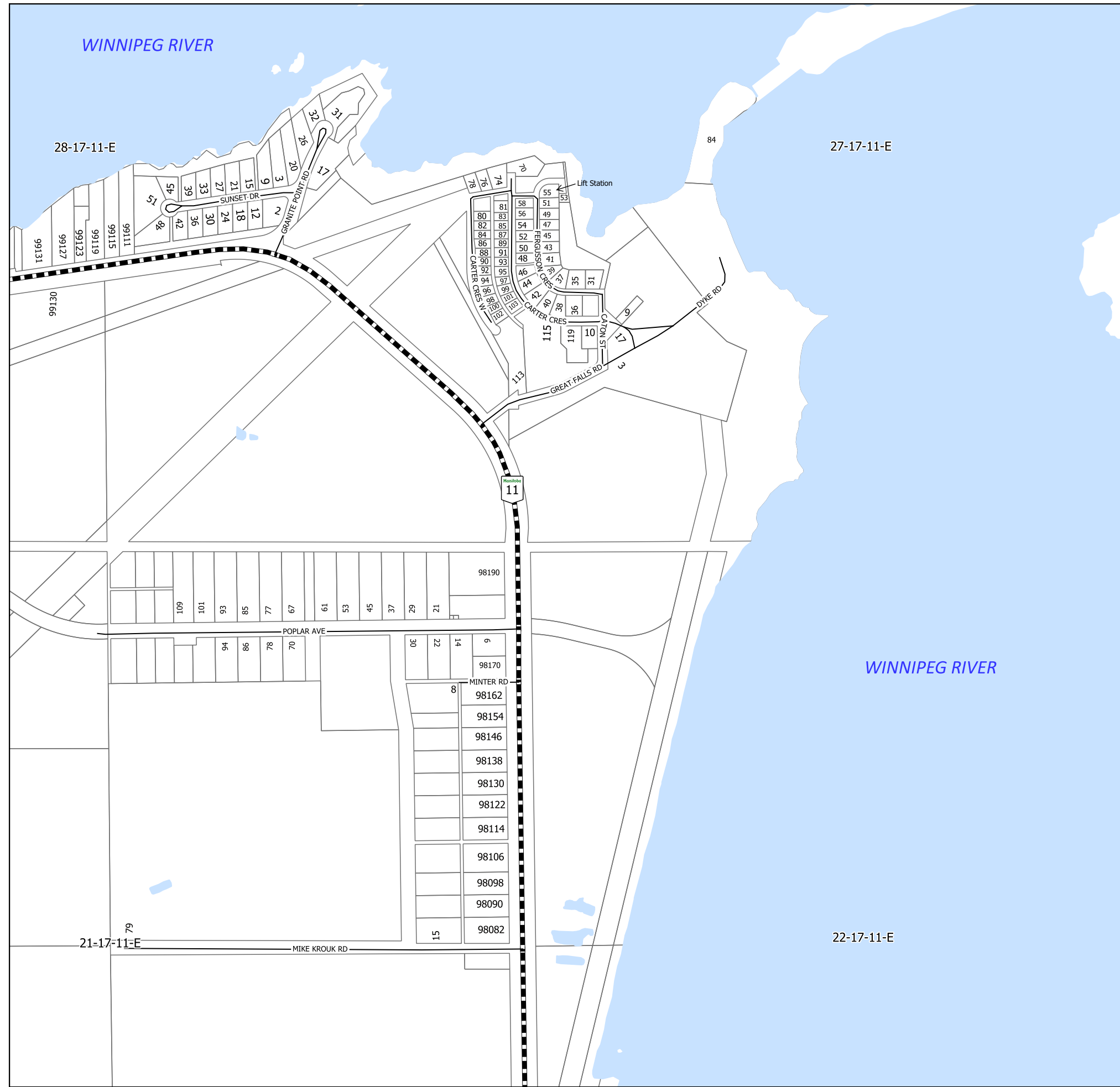
#### Map Points

- Fire Department
- Waste Disposal Ground



# MUNICIPALITY OF ALEXANDER

TWP 17-11-E



### Legend

#### Transportation

- Highway
- Roads

#### Land Features

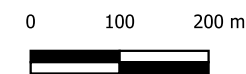
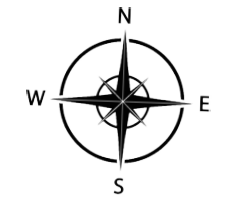
- Hydro Area

#### Land Classification

- Land Parcel

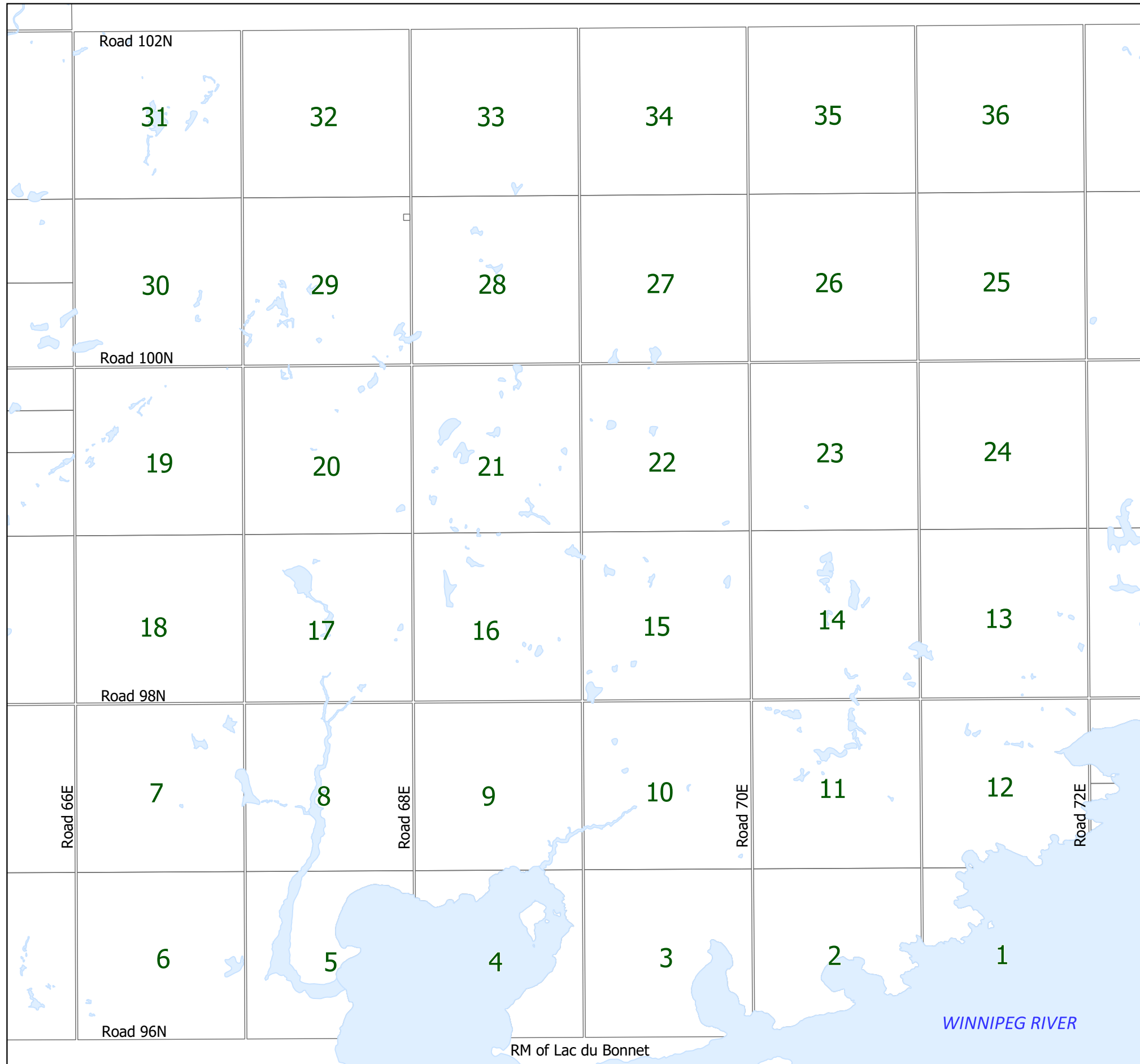
#### Map Points

- Fire Department
- Waste Disposal Ground



# MUNICIPALITY OF ALEXANDER

TWP 17-12-E



## Legend

### Transportation

- Highway
- Roads

### Land Features


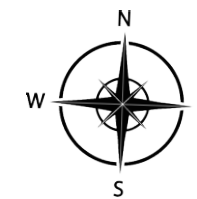
- Hydro Area

### Land Classification

- Land Parcel

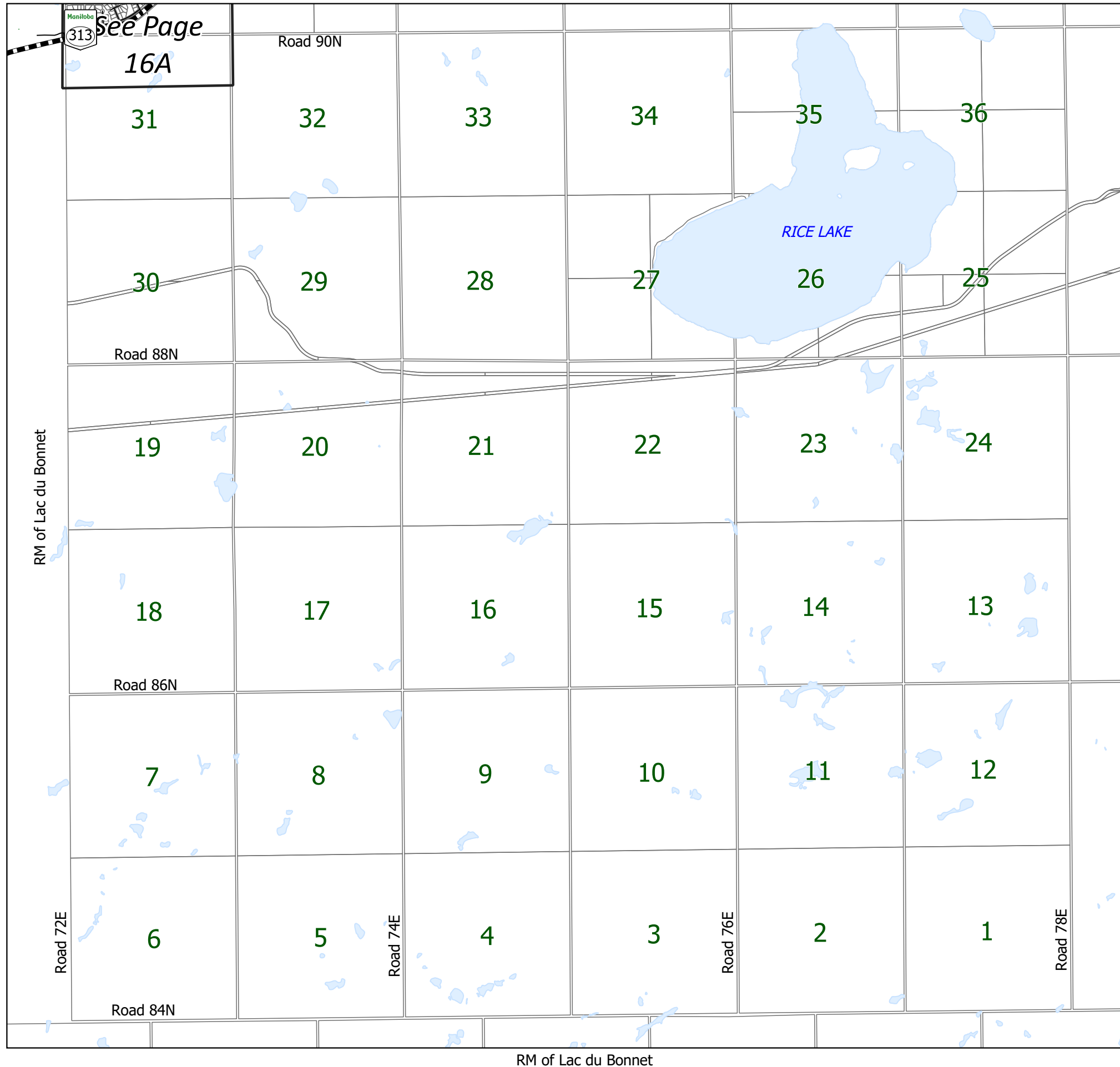
### Map Point

- Fire Department
- Waste Disposal Ground



# MUNICIPALITY OF ALEXANDER

TWP 15-13-E



### Legend

#### Transportation

- Highway
- Roads

#### Land Features


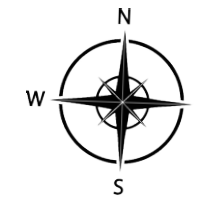
- Hydro Area

#### Land Classification

- Land Parcel

#### Map Point

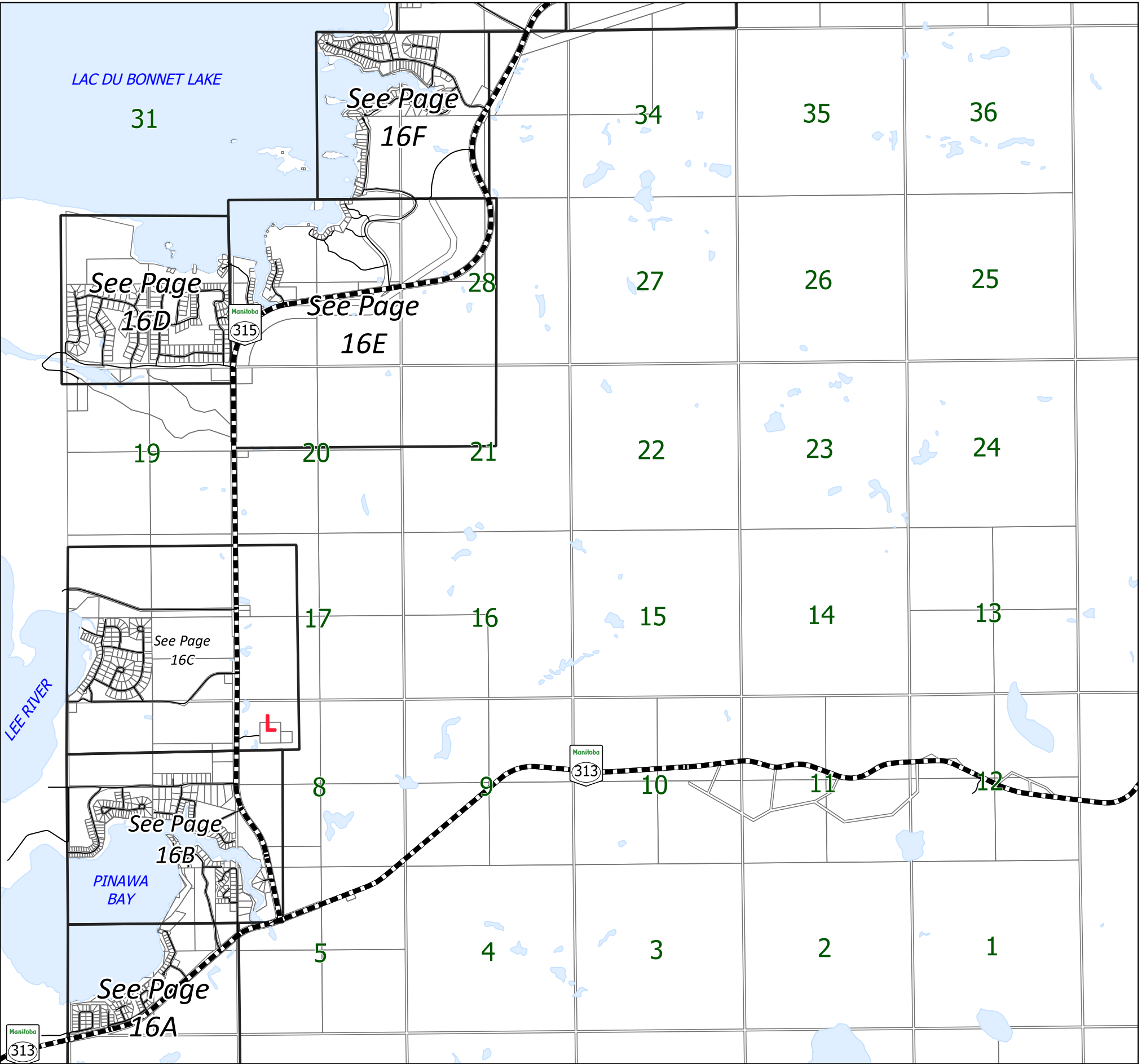
- Fire Department
- Waste Disposal Ground





# MUNICIPALITY OF ALEXANDER

TWP 16-13-E



### Legend

#### Transportation

- Highway
- Roads

#### Land Features

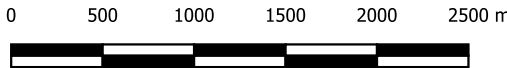
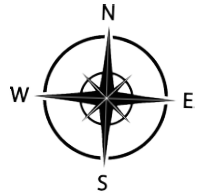
- Hydro Area

#### Land Classification

- Land Parcel

#### Map Point

- Fire Department
- Waste Disposal Ground



# MUNICIPALITY OF ALEXANDER

TWP 6-16-13-E



## Legend

### Transportation

- Highway
- Roads

### Land Features

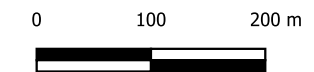
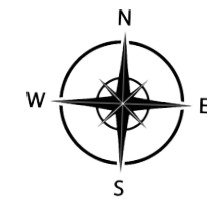
- Hydro Area

### Land Classification

- Land Parcel

### Map Points

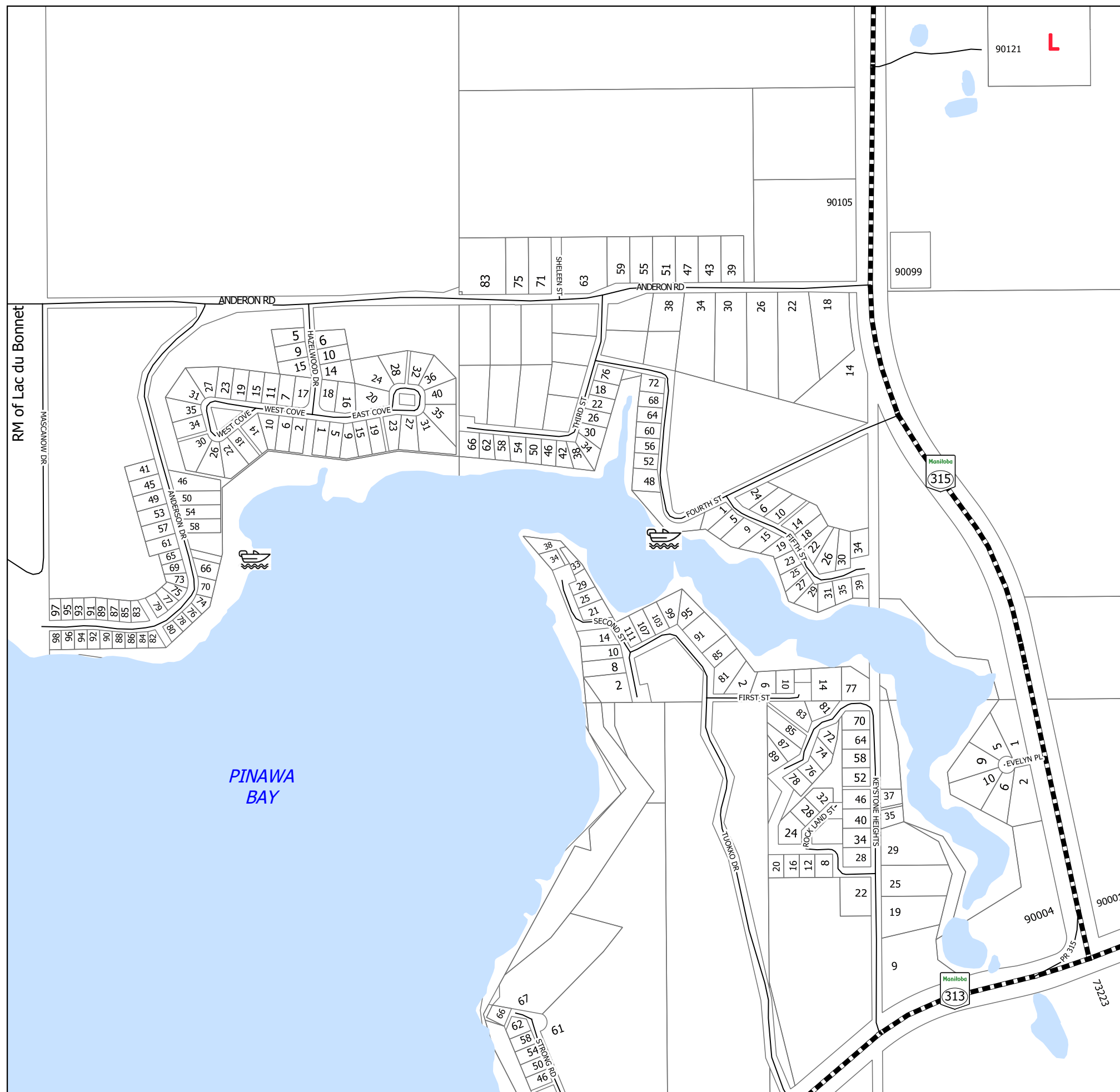
- Fire Department
- Waste Disposal Ground



RM of Lac du Bonnet

# MUNICIPALITY OF ALEXANDER

TWP 16-13-E



## Legend

### Transportation

- Highway
- Roads

### Land Features

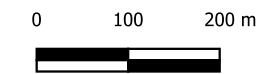
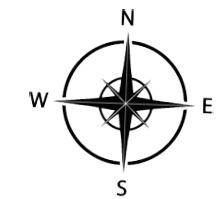
- Hydro Area

### Land Classification

- Land Parcel

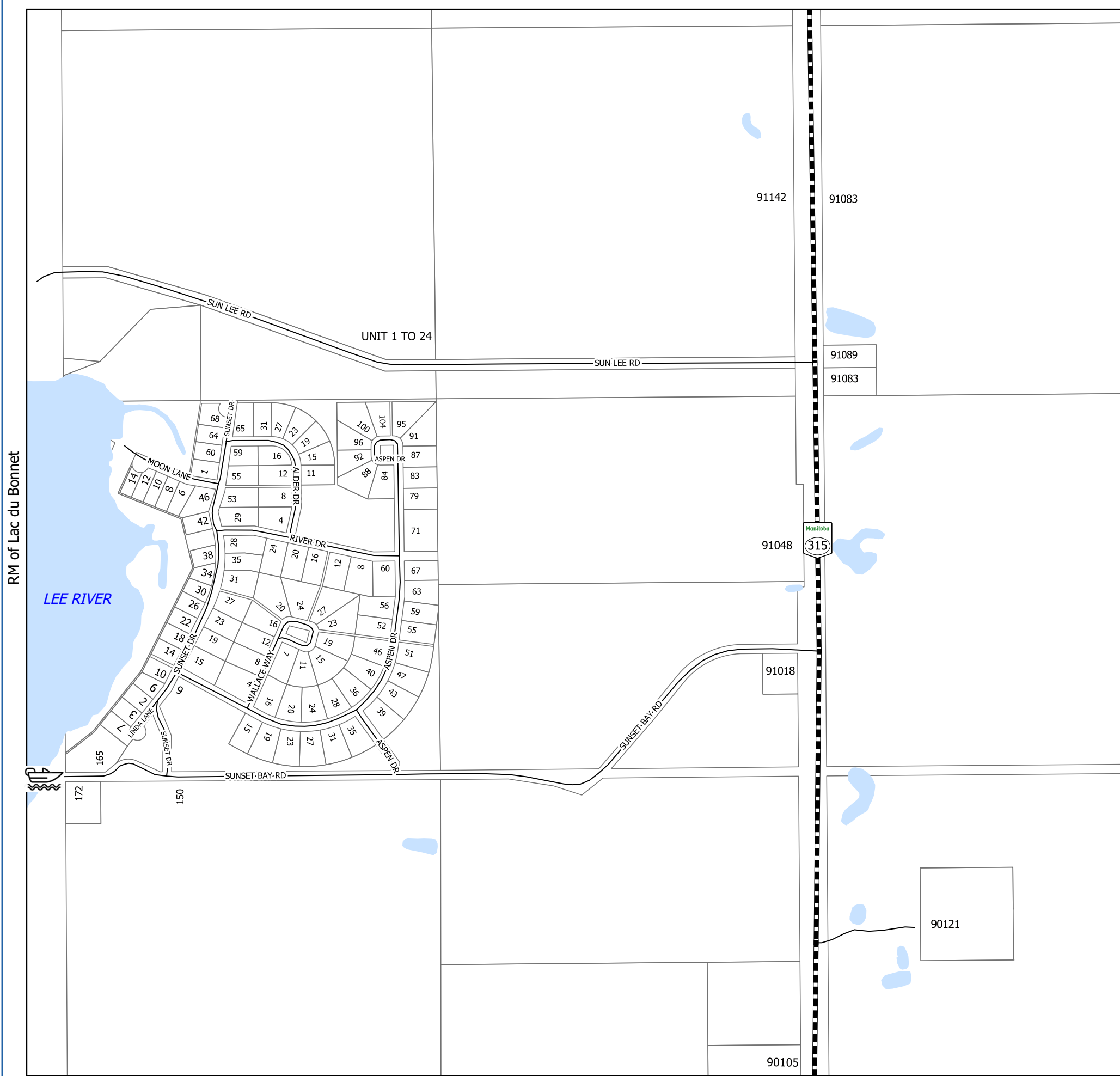
### Map Points

- Fire Department
- Waste Disposal Ground



# MUNICIPALITY OF ALEXANDER

TWP 16-13-E



## Legend

### Transportation

- Highway
- Roads

### Land Features

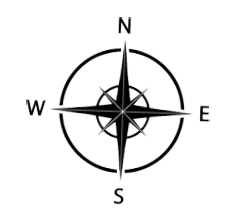
- Hydro Area

### Land Classification

- Land Parcel

### Map Points

- Fire Department
- Waste Disposal Ground



RM of Lac du Bonnet

LEE RIVER

UNIT 1 TO 24

91142

91083

91089

91083

91048



91018

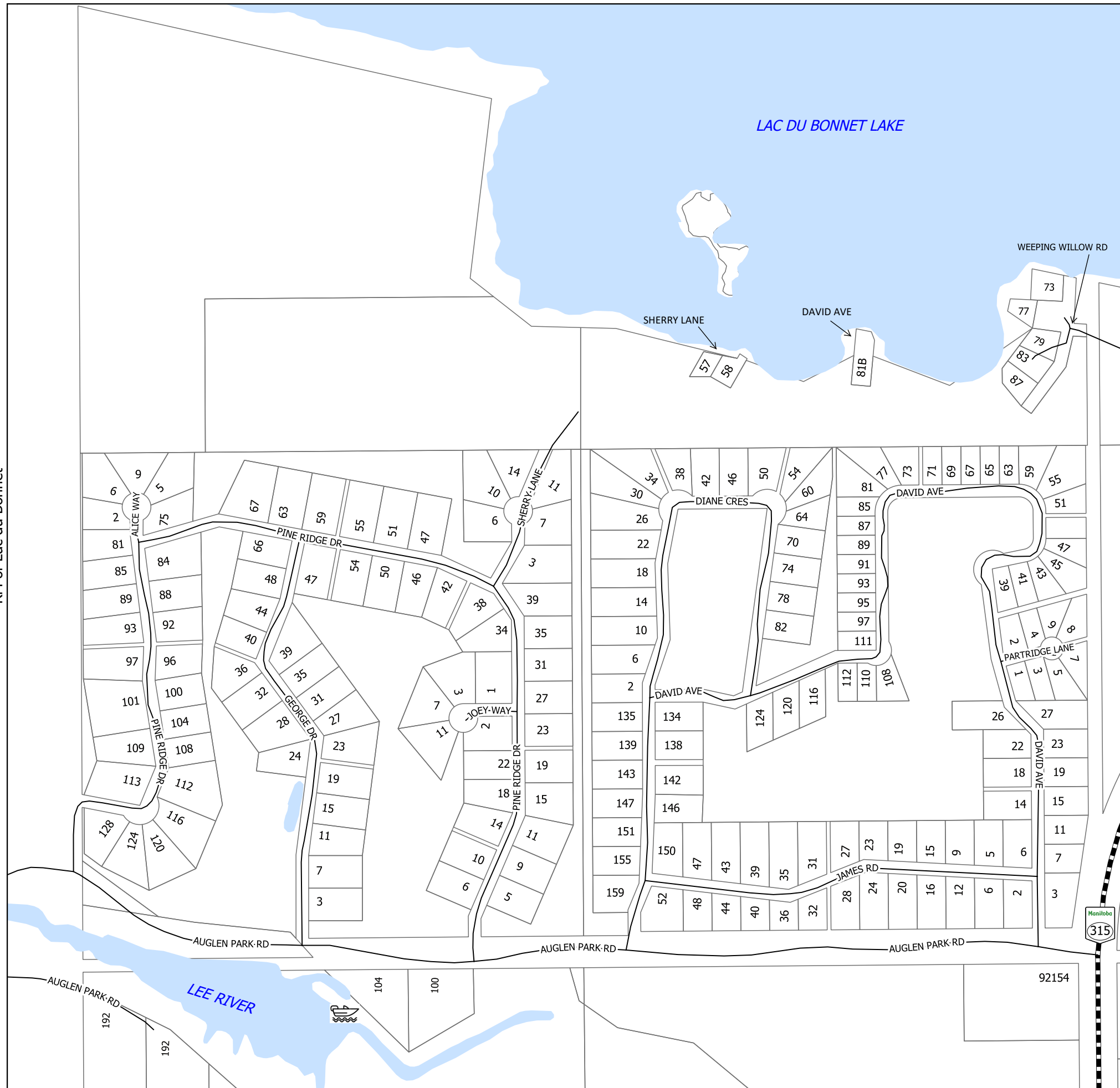
91021

90105

# MUNICIPALITY OF ALEXANDER

TWP 30-16-13-E

RM of Lac du Bonnet



## Legend

### Transportation

- Highway
- Roads

### Land Features

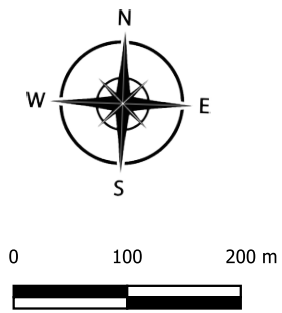
- Hydro Area

### Land Classification

- Land Parcel

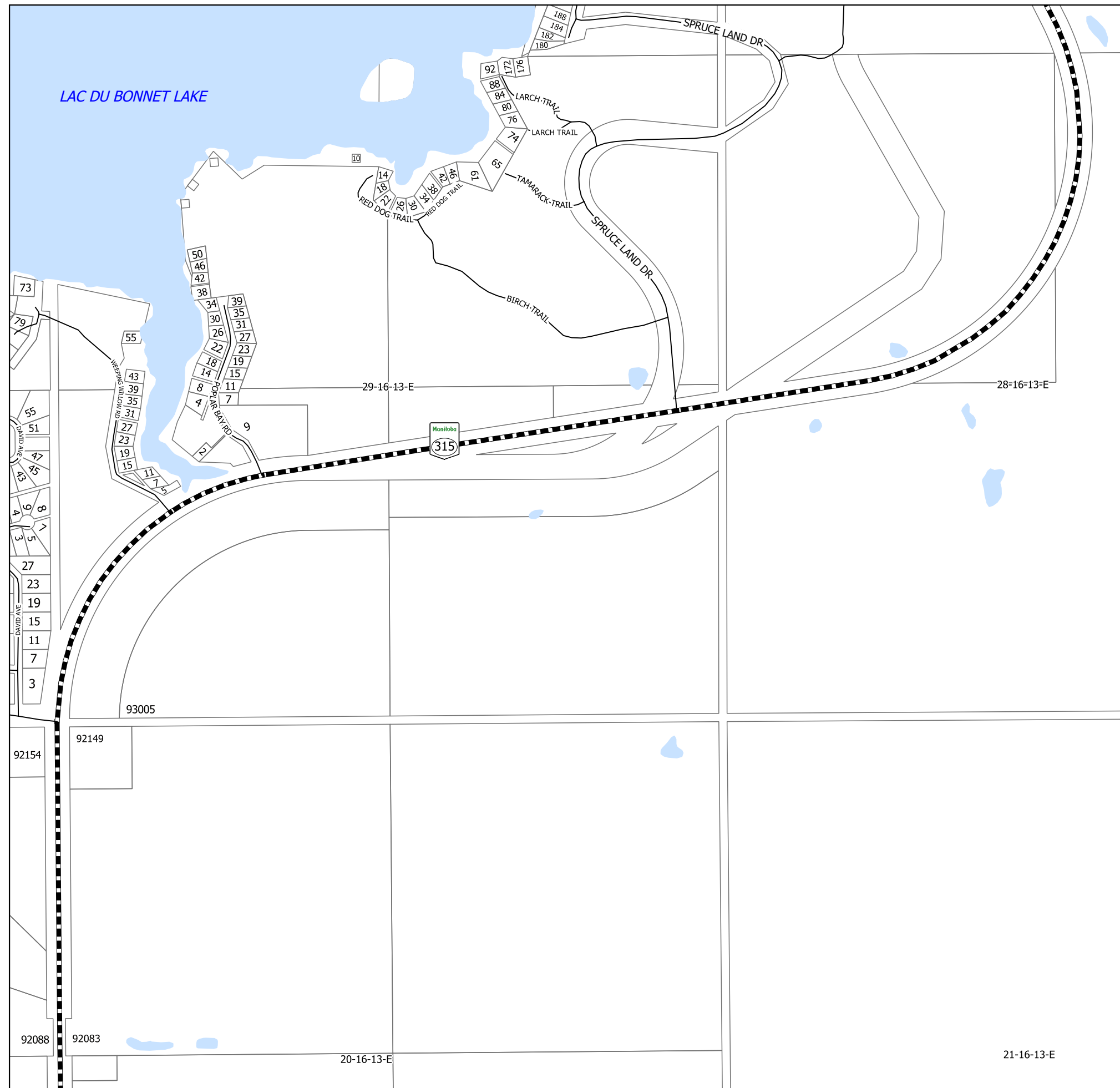
### Map Points

- Fire Department
- Waste Disposal Ground



# MUNICIPALITY OF ALEXANDER

TWP 16-13-E



## Legend

### Transportation

- Highway
- Roads

### Land Features

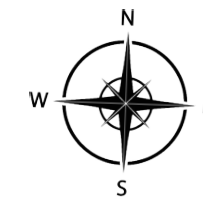
- Hydro Area

### Land Classification

- Land Parcel

### Map Points

- Fire Department
- Waste Disposal Ground

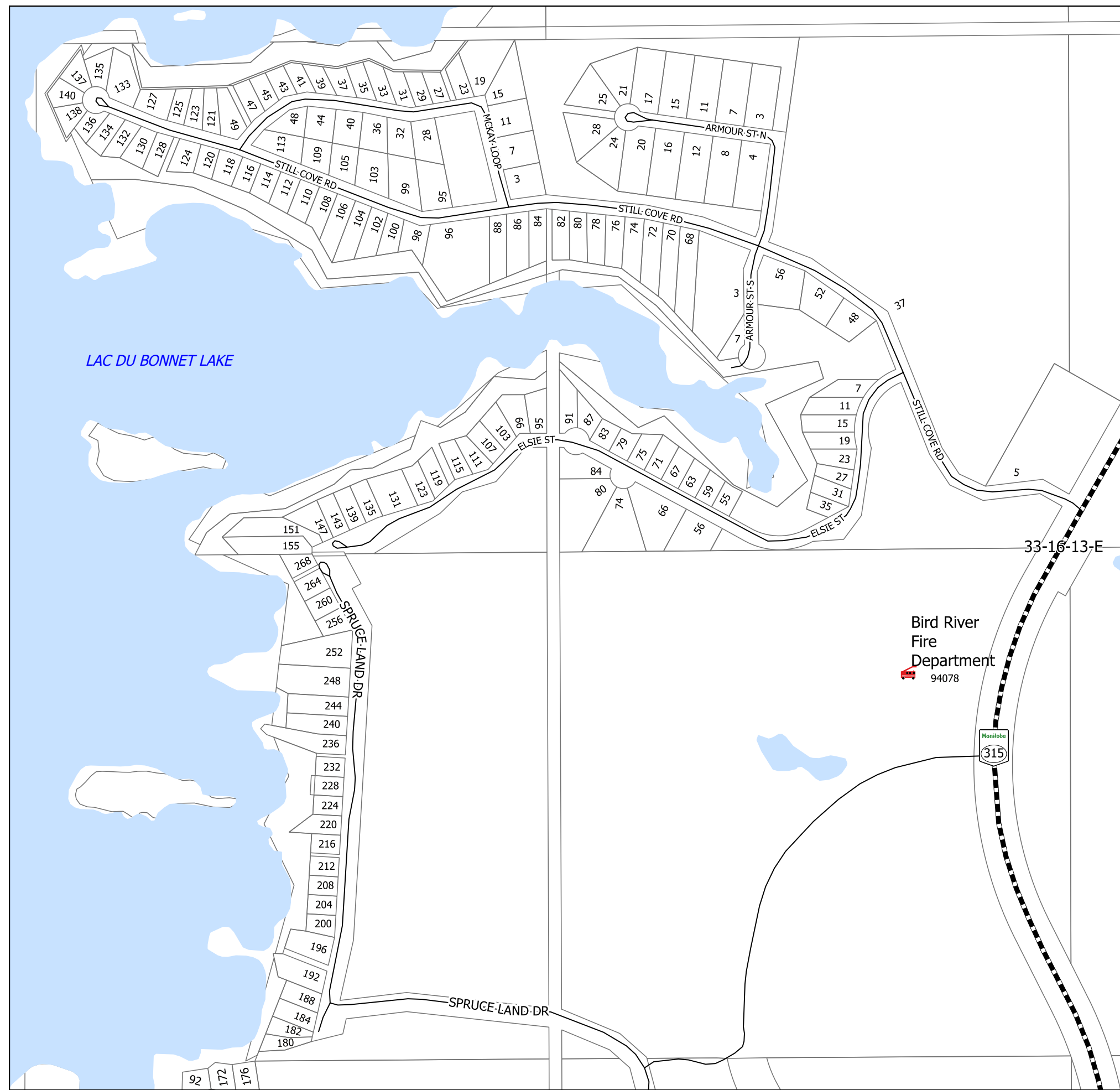


0 100 200 m



# MUNICIPALITY OF ALEXANDER

TWP 16-13-E



## Legend

### Transportation

- Highway
- Roads

### Land Features

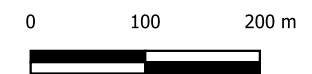
- Hydro Area

### Land Classification

- Land Parcel

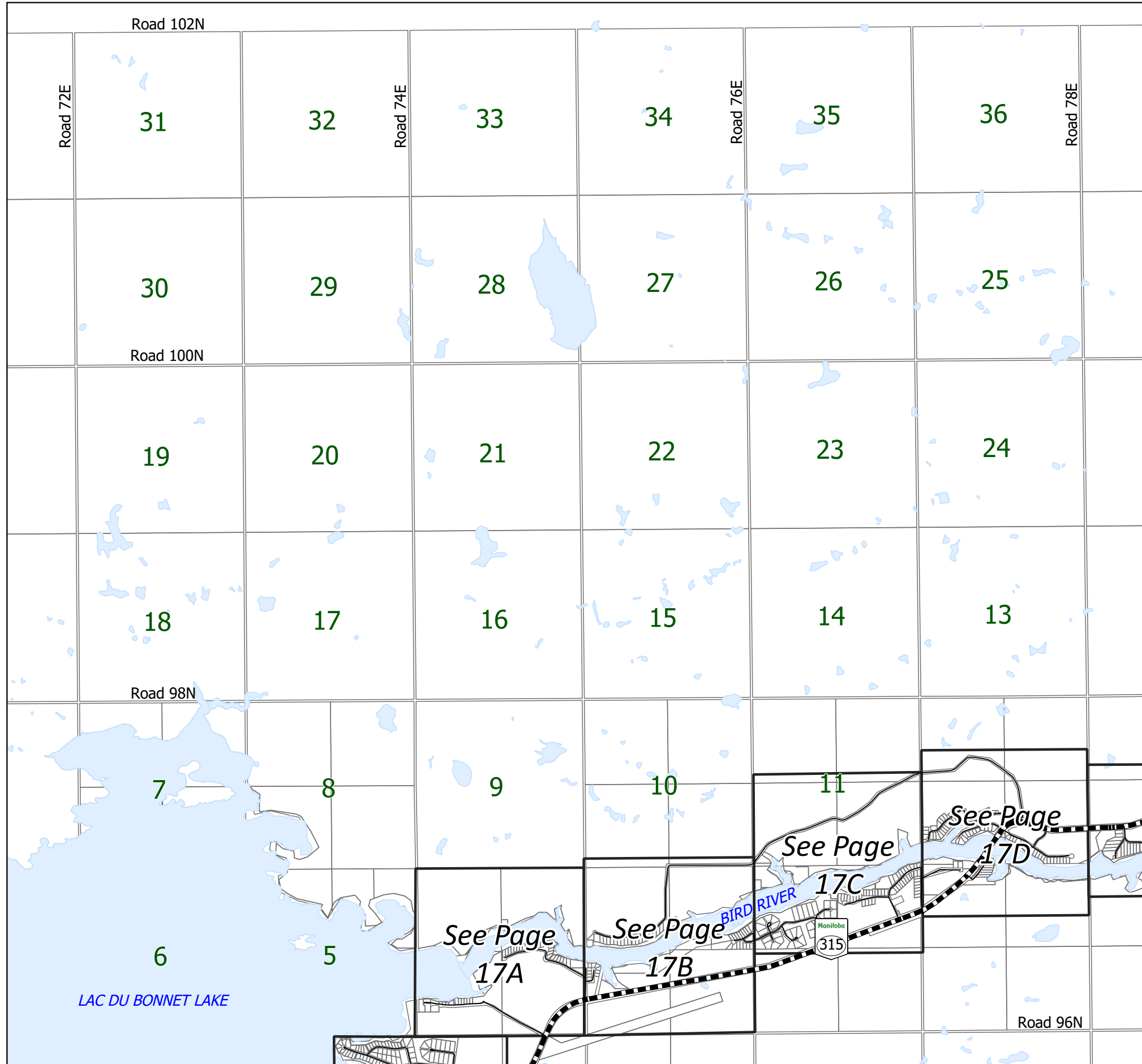
### Map Points

- Fire Department
- Waste Disposal Ground



# MUNICIPALITY OF ALEXANDER

TWP 17-13-E



## Legend

### Transportation

- Highway
- Roads

### Land Features

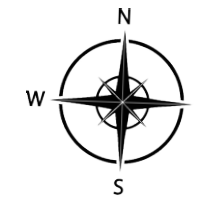
- Hydro Area

### Land Classification

- Land Parcel

### Map Point

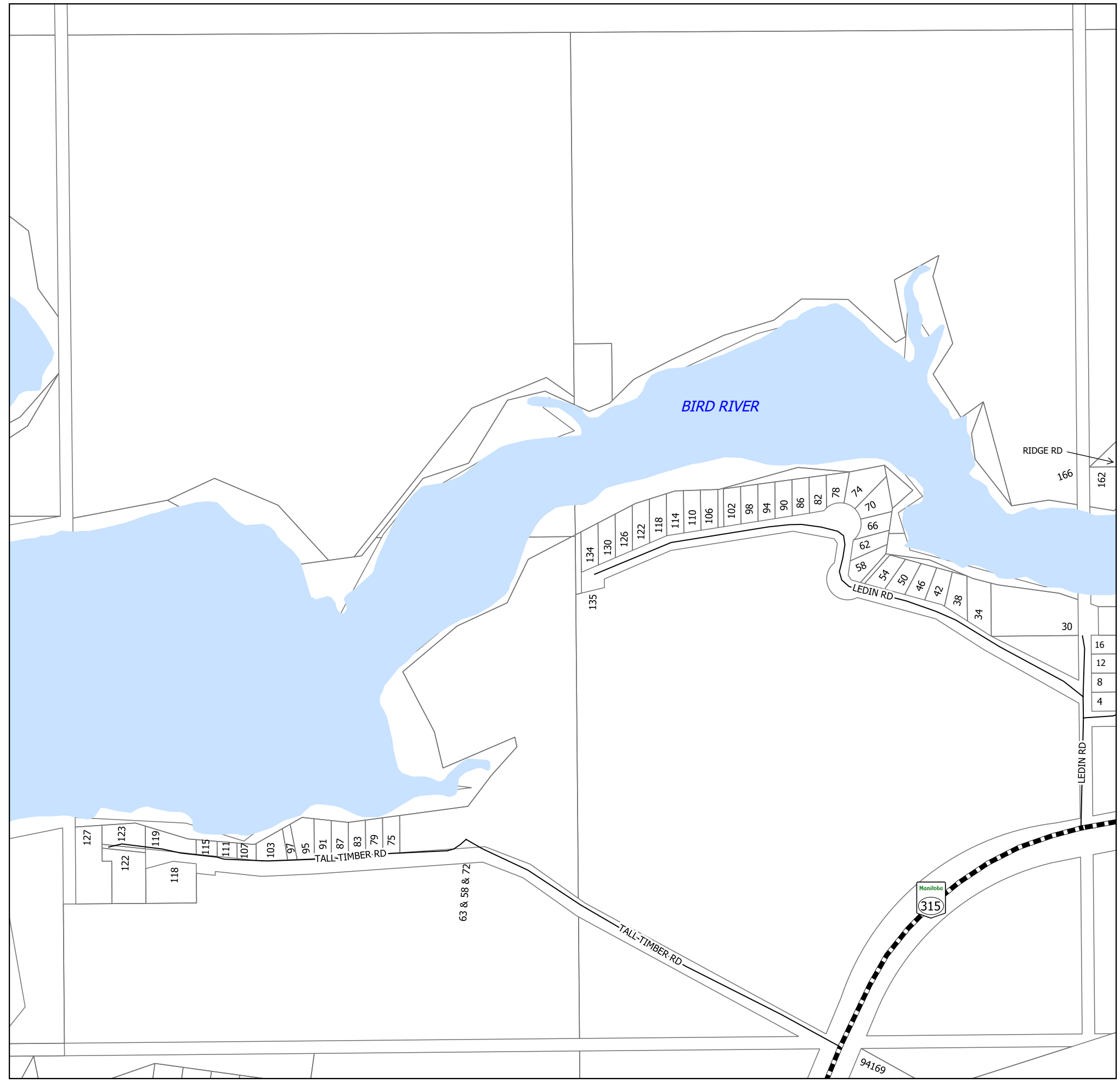
- Fire Department
- Waste Disposal Ground





# MUNICIPALITY OF ALEXANDER

TWP 4-17-13-E



### Legend

#### Transportation

- Highway
- Roads

#### Land Features

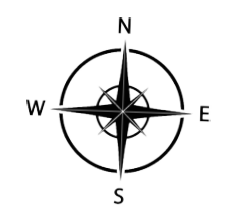
- Hydro Area

#### Land Classification

- Land Parcel

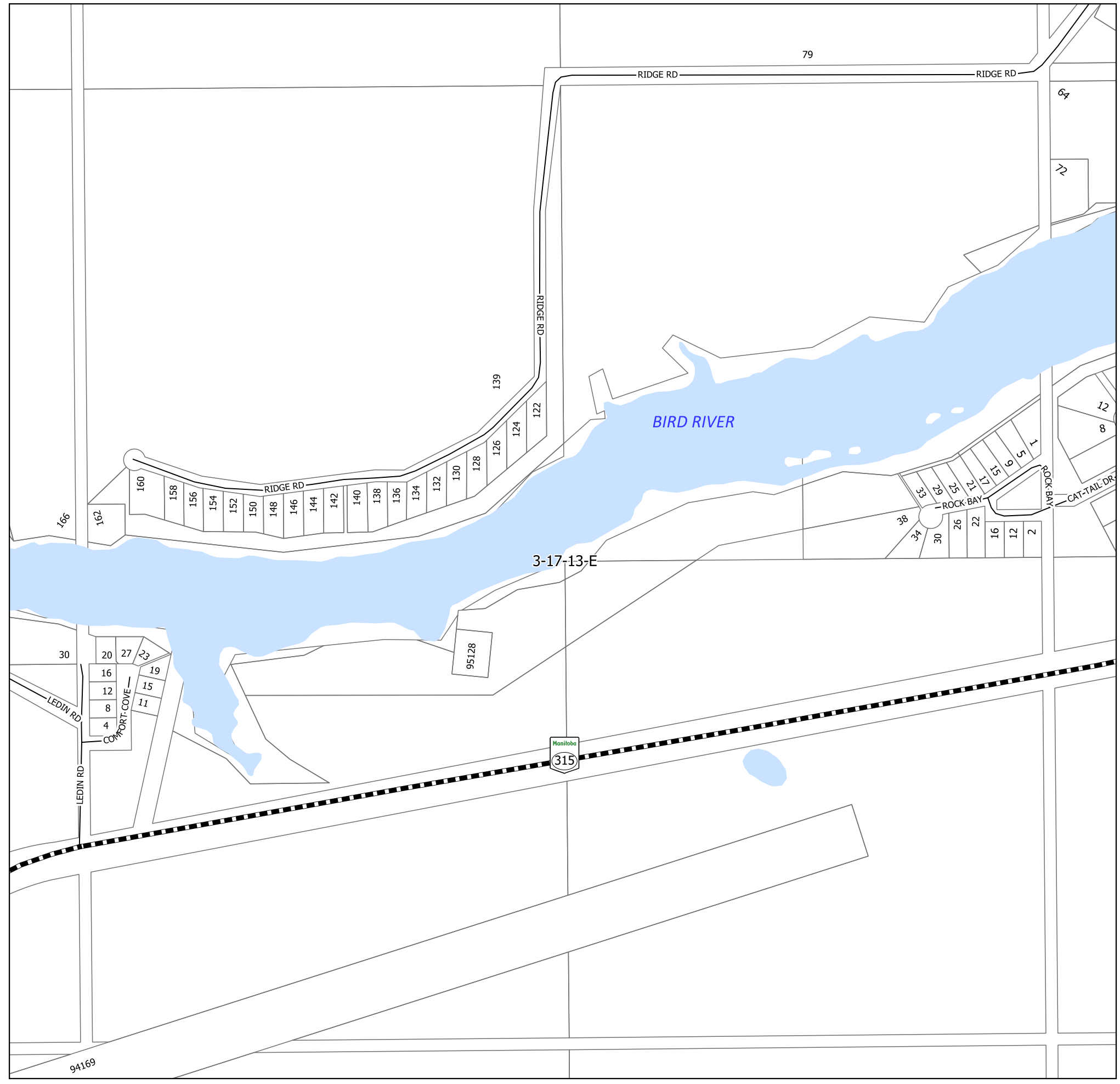
#### Map Points

- Fire Department
- Waste Disposal Ground



# MUNICIPALITY OF ALEXANDER

TWP 3-17-13-E



## Legend

### Transportation

- Highway
- Roads

### Land Features

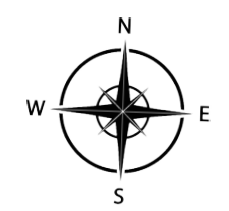
- Hydro Area

### Land Classification

- Land Parcel

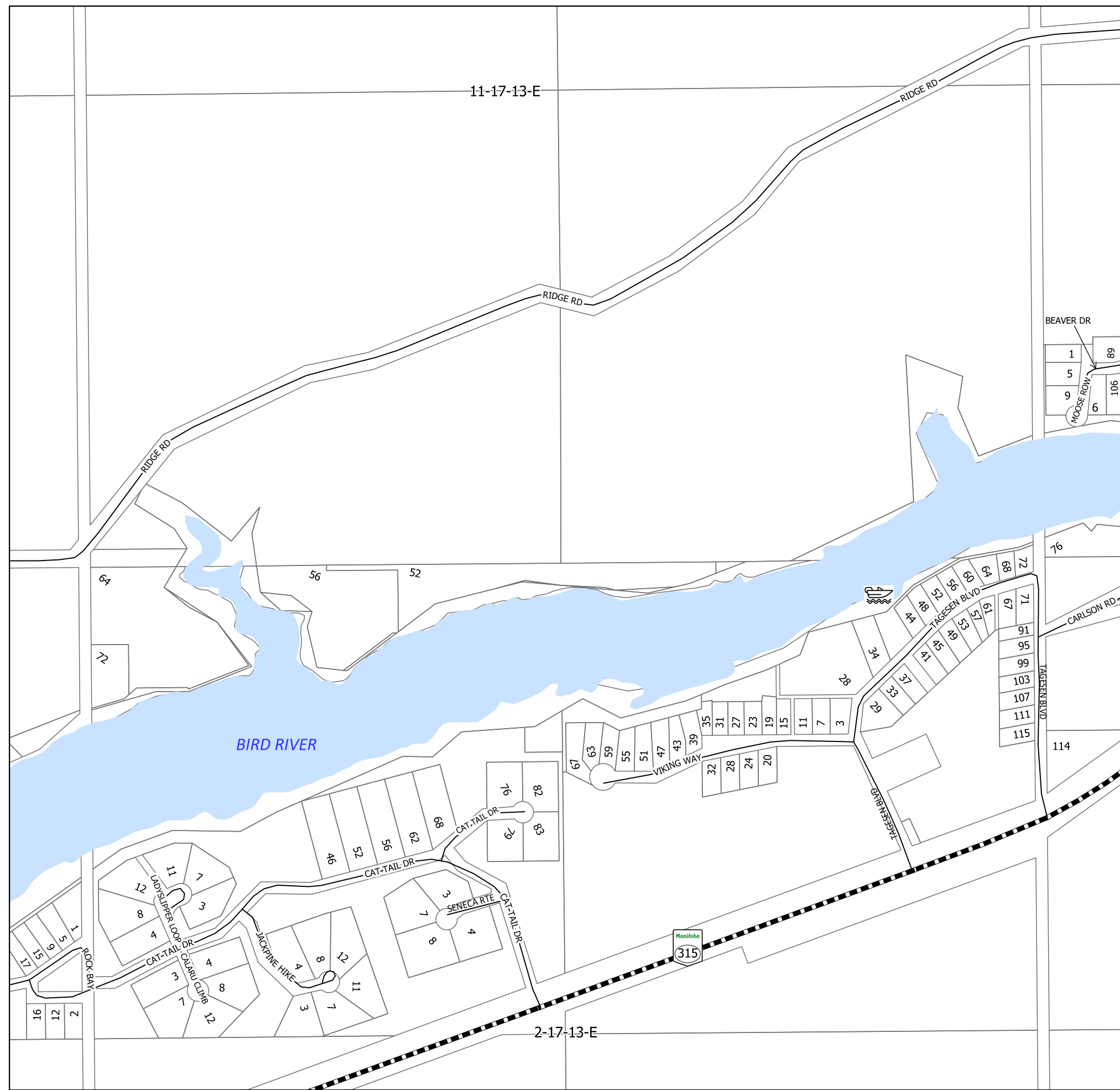
### Map Points

- Fire Department
- Waste Disposal Ground



# MUNICIPALITY OF ALEXANDER

TWP 17-13-E



## Legend

### Transportation

- Highway
- Roads

### Land Features

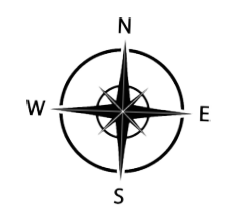
- Hydro Area

### Land Classification

- Land Parcel

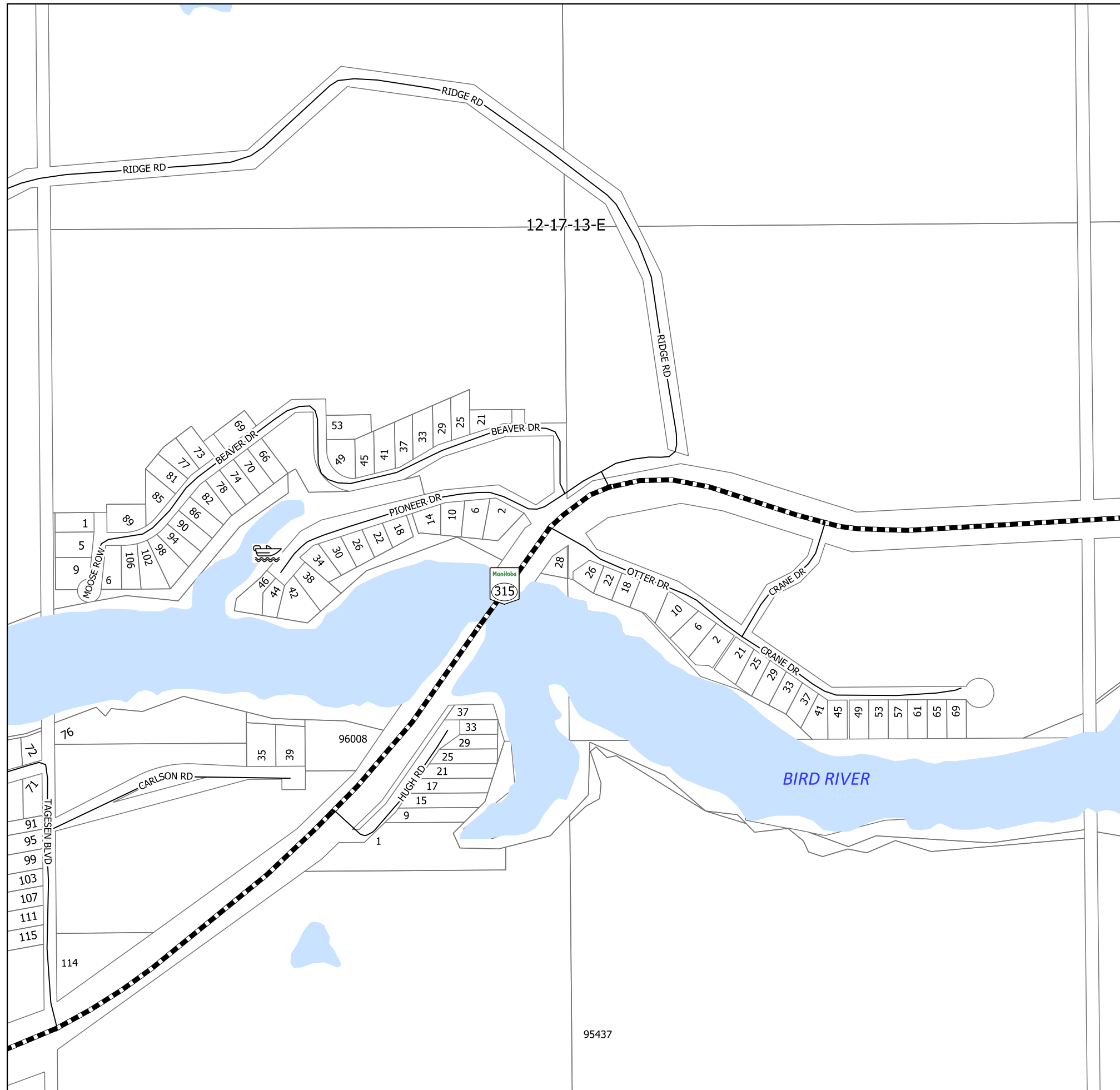
### Map Points

- Fire Department
- Waste Disposal Ground



# MUNICIPALITY OF ALEXANDER

TWP 17-13-E



## Legend

### Transportation

- Highway
- Roads

### Land Features

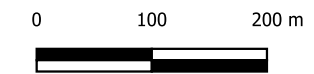
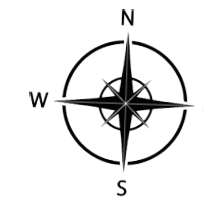
- Hydro Area

### Land Classification

- Land Parcel

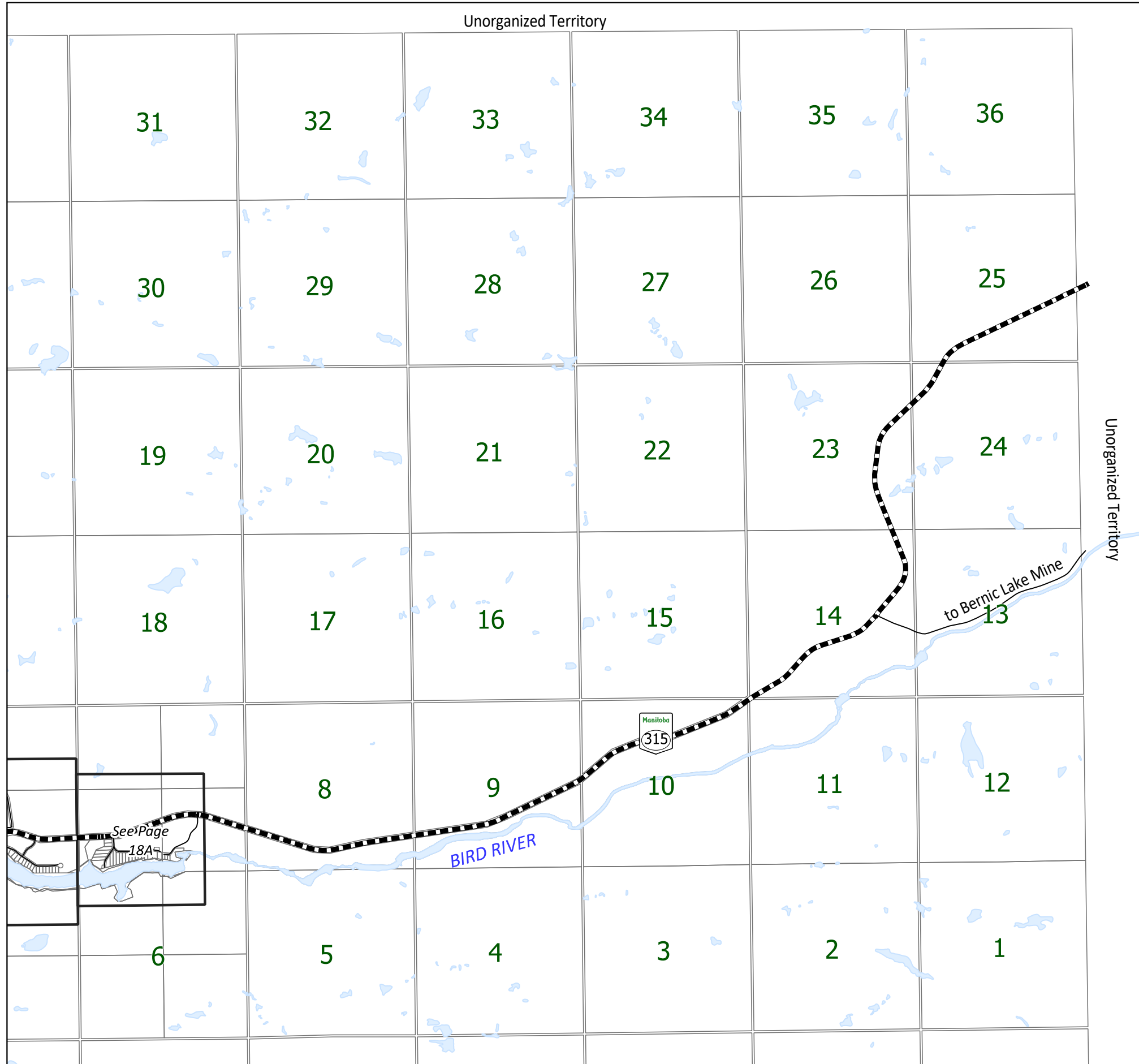
### Map Points

- Fire Department
- Waste Disposal Ground



# MUNICIPALITY OF ALEXANDER

TWP 17-14-E



### Legend

#### Transportation

- Highway
- Roads

#### Land Features


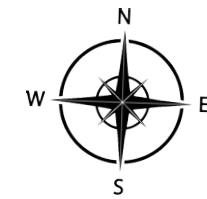
- Hydro Area

#### Land Classification

- Land Parcel

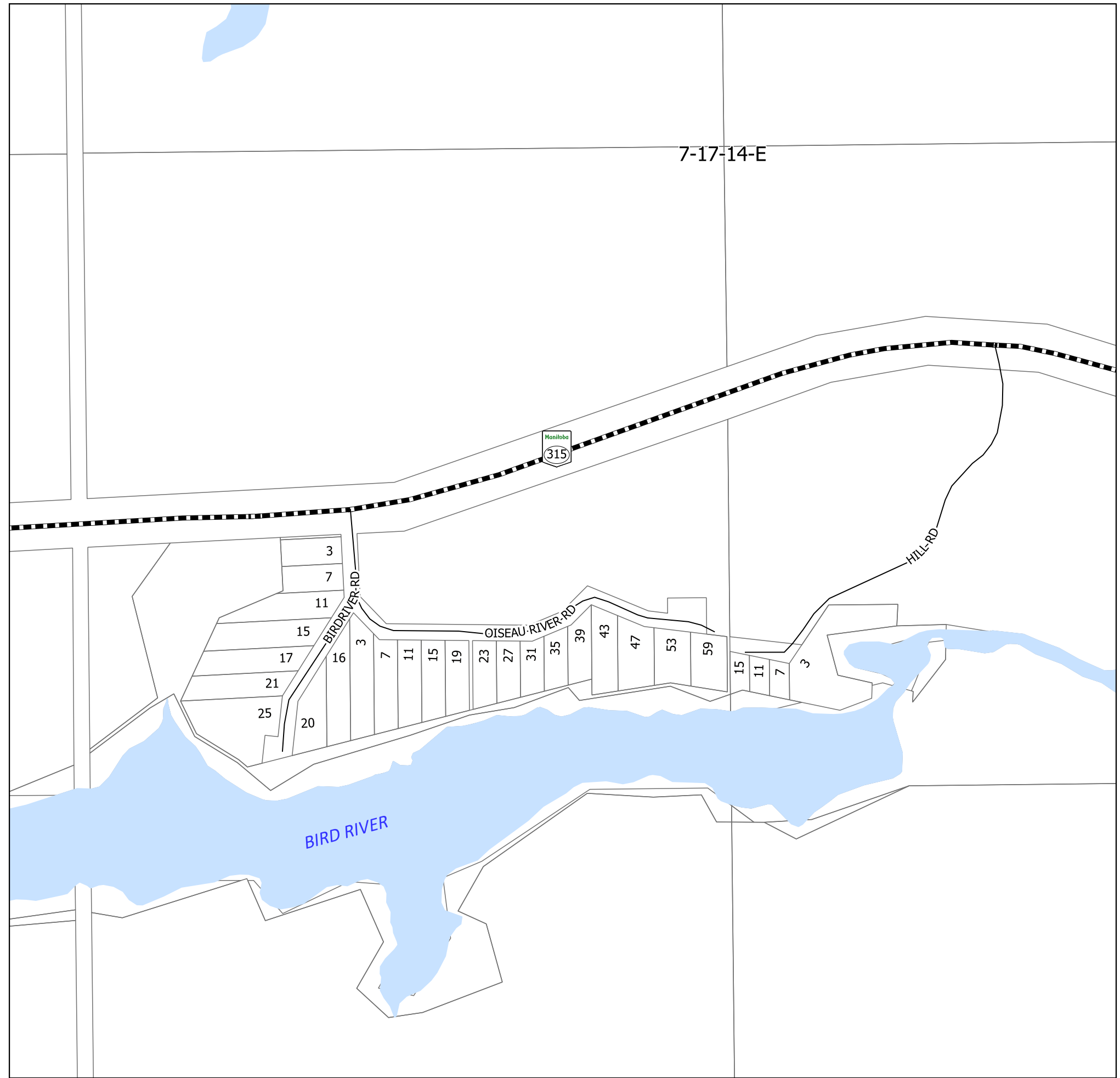
#### Map Point

- Fire Department
- Waste Disposal Ground



# MUNICIPALITY OF ALEXANDER

TWP 7-17-14-E



### Legend

#### Transportation

- Highway
- Roads

#### Land Features

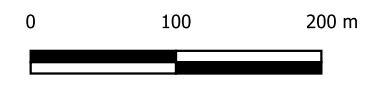
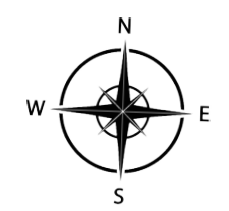
- Hydro Area

#### Land Classification

- Land Parcel

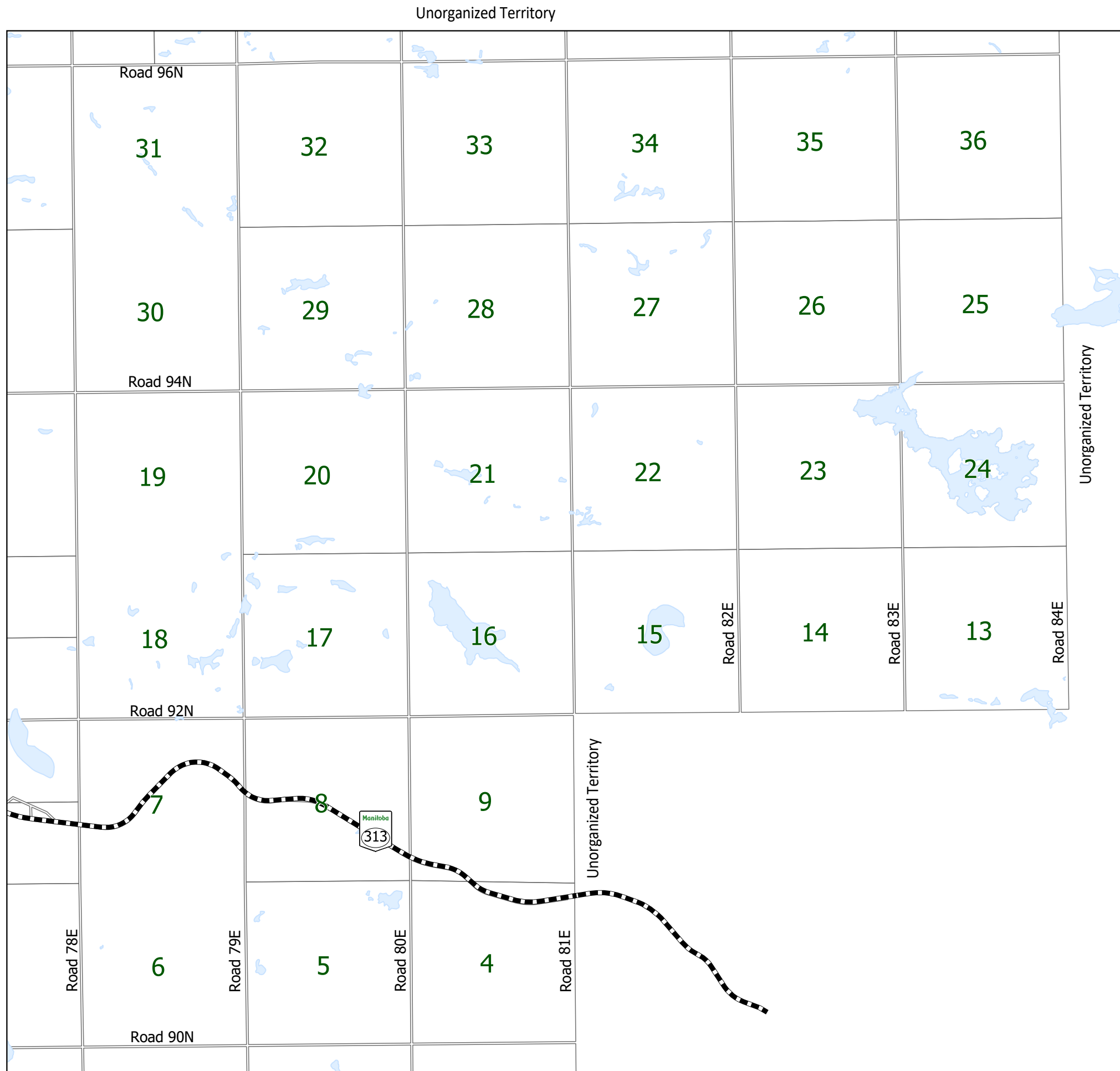
#### Map Points

- Fire Department
- Waste Disposal Ground



# MUNICIPALITY OF ALEXANDER

TWP 16-14-E



## Legend

### Transportation

- Highway
- Roads

### Land Features


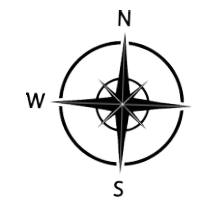
- Hydro Area

### Land Classification

- Land Parcel

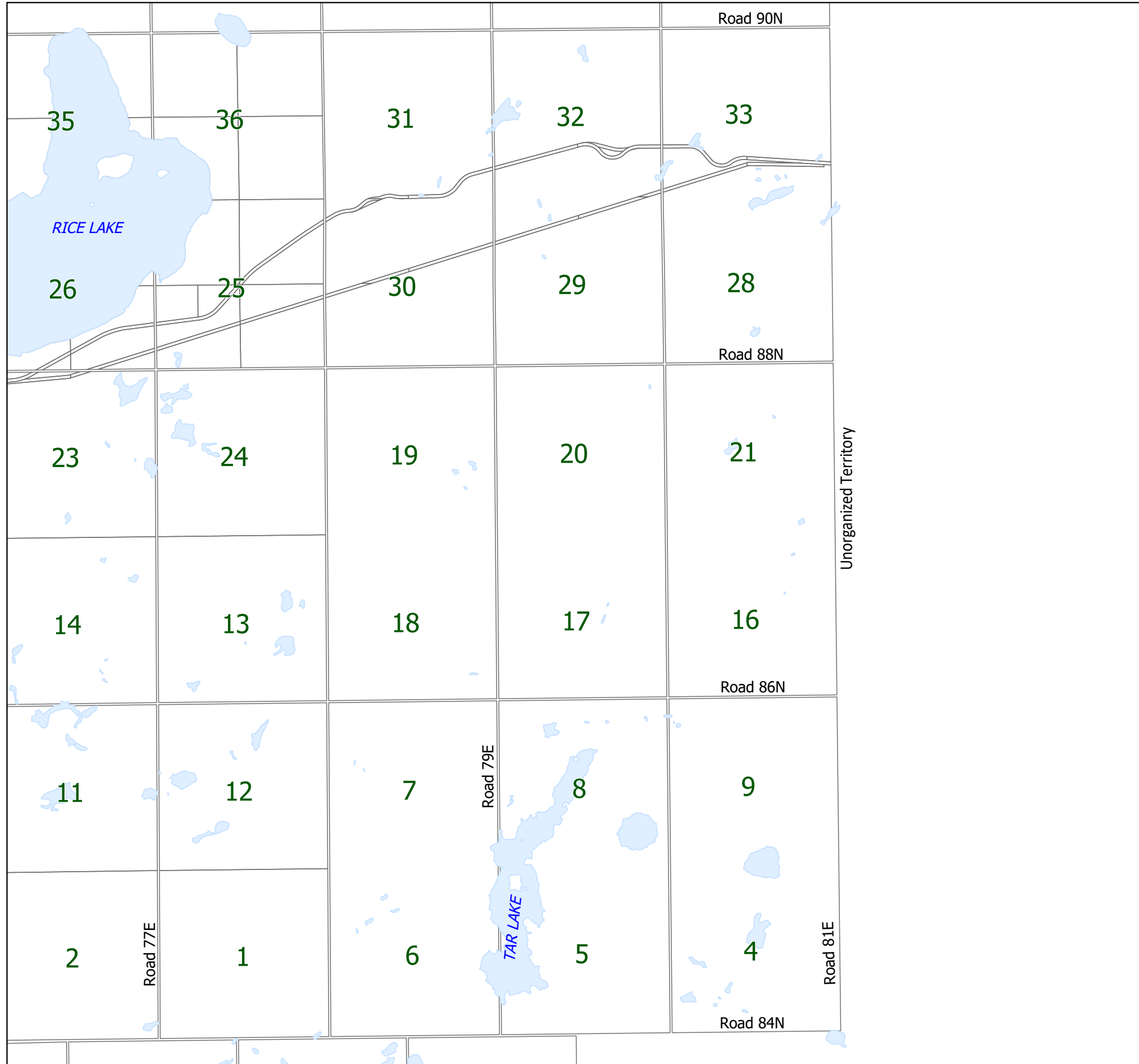
### Map Point

- Fire Department
- Waste Disposal Ground



# MUNICIPALITY OF ALEXANDER

TWP 15-14-E



## Legend

### Transportation

- Highway
- Roads

### Land Features

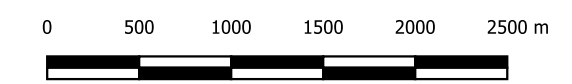
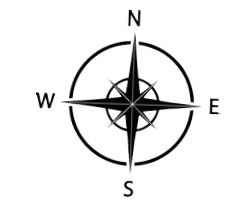
- Hydro Area

### Land Classification

- Land Parcel

### Map Point

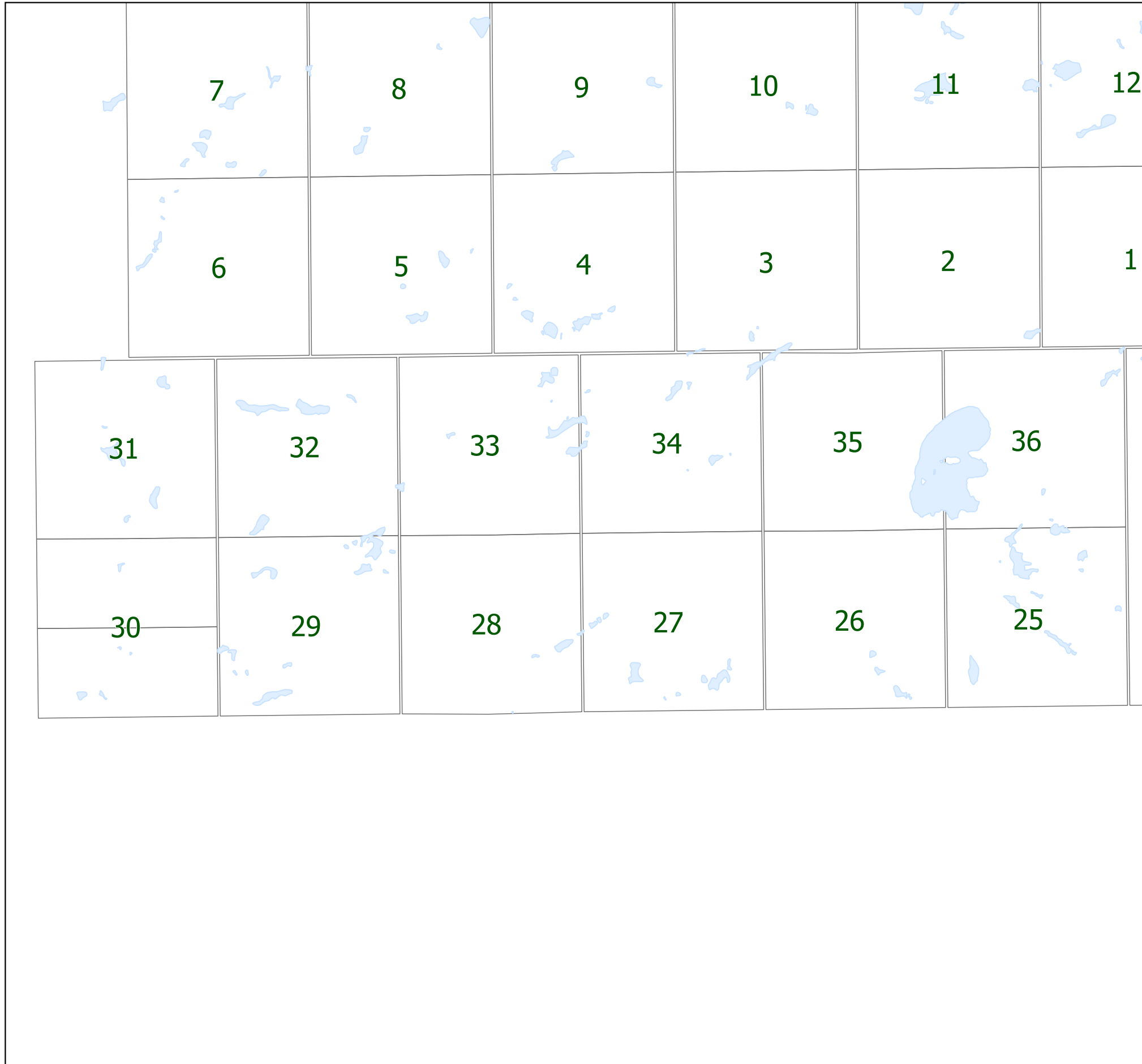
- Fire Department
- Waste Disposal Ground





# MUNICIPALITY OF ALEXANDER

TWP 14-13-E



## Legend

### Transportation

- Highway
- Roads

### Land Features

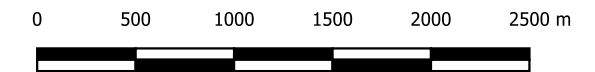
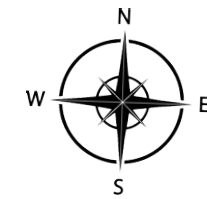
- Hydro Area

### Land Classification

- Land Parcel


### Map Point

- Fire Department
- Waste Disposal Ground



# MUNICIPALITY OF ALEXANDER

TWP 14-14-E



## Legend

### Transportation

- Highway
- Roads

### Land Features

- Hydro Area

### Land Classification

- Land Parcel

### Map Point

- Fire Department
- Waste Disposal Ground

